APPENDIX B

Transportation Element Maps

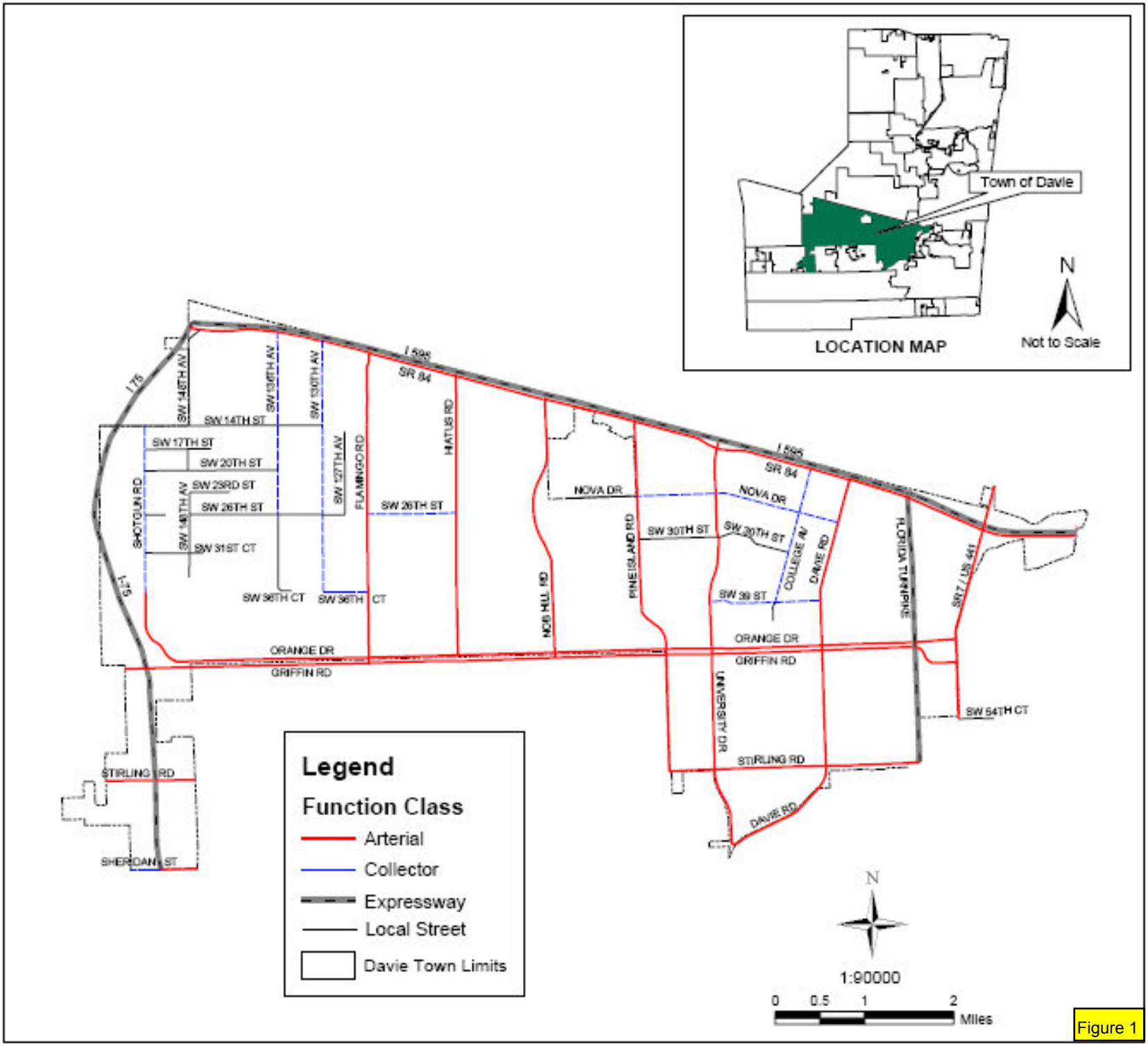

Figure 1

Town of Davie

2005 Evaluation and Appraisal Report

ROADWAY FUNCTIONAL CLASSIFICATIONS

Roadway Functional Classifications 2005

Prepared by:
URS
URS CORPORATION SOUTHERN
5100 NW 33rd AVENUE, SUITE 150
FORT LAUDERDALE, FLORIDA 33309
Tel: 954-739-1881 Fax: 954-739-1789

Town of Davie

Existing Maintenance Responsibility of Major Roads

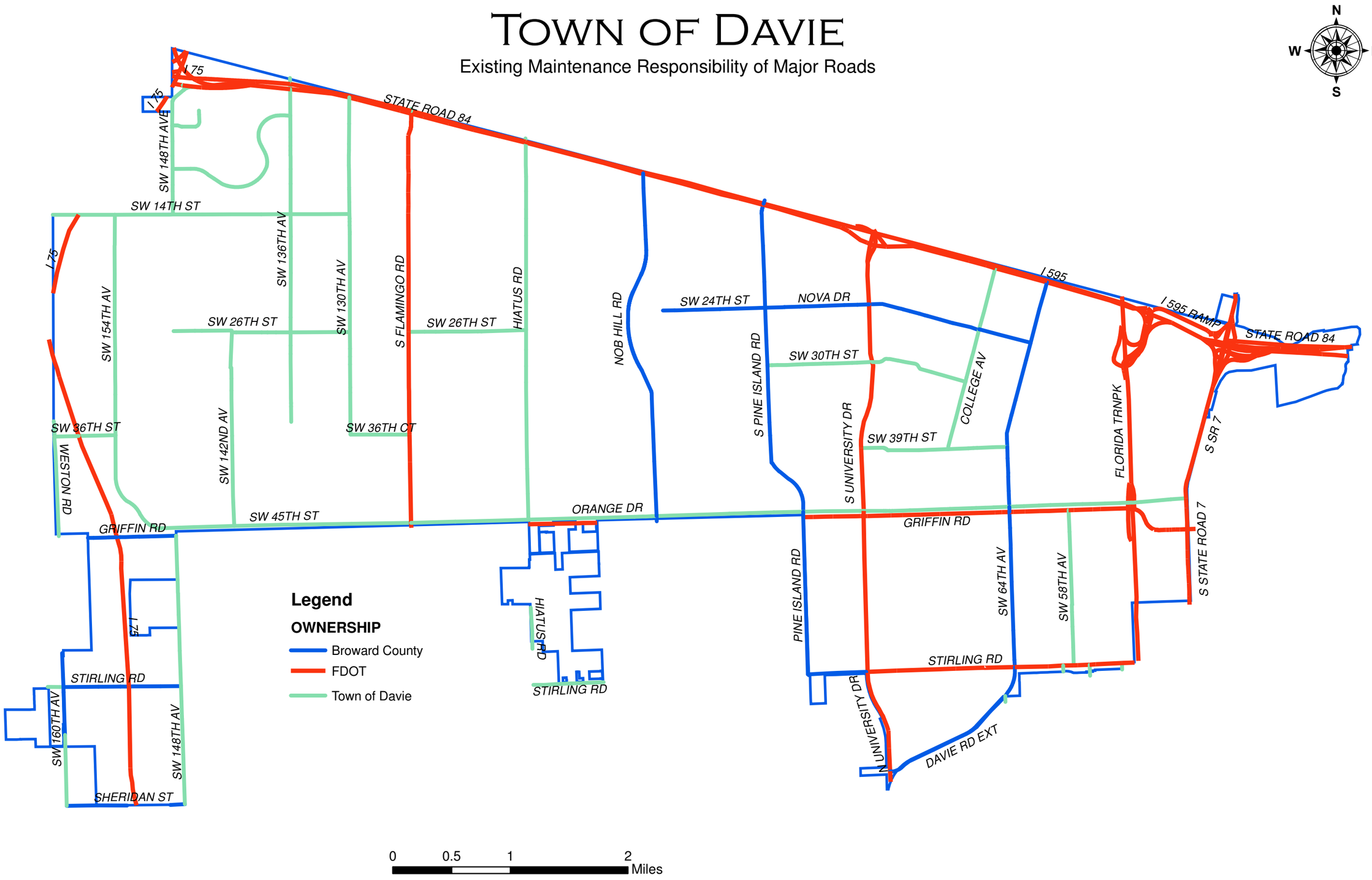

Figure 2

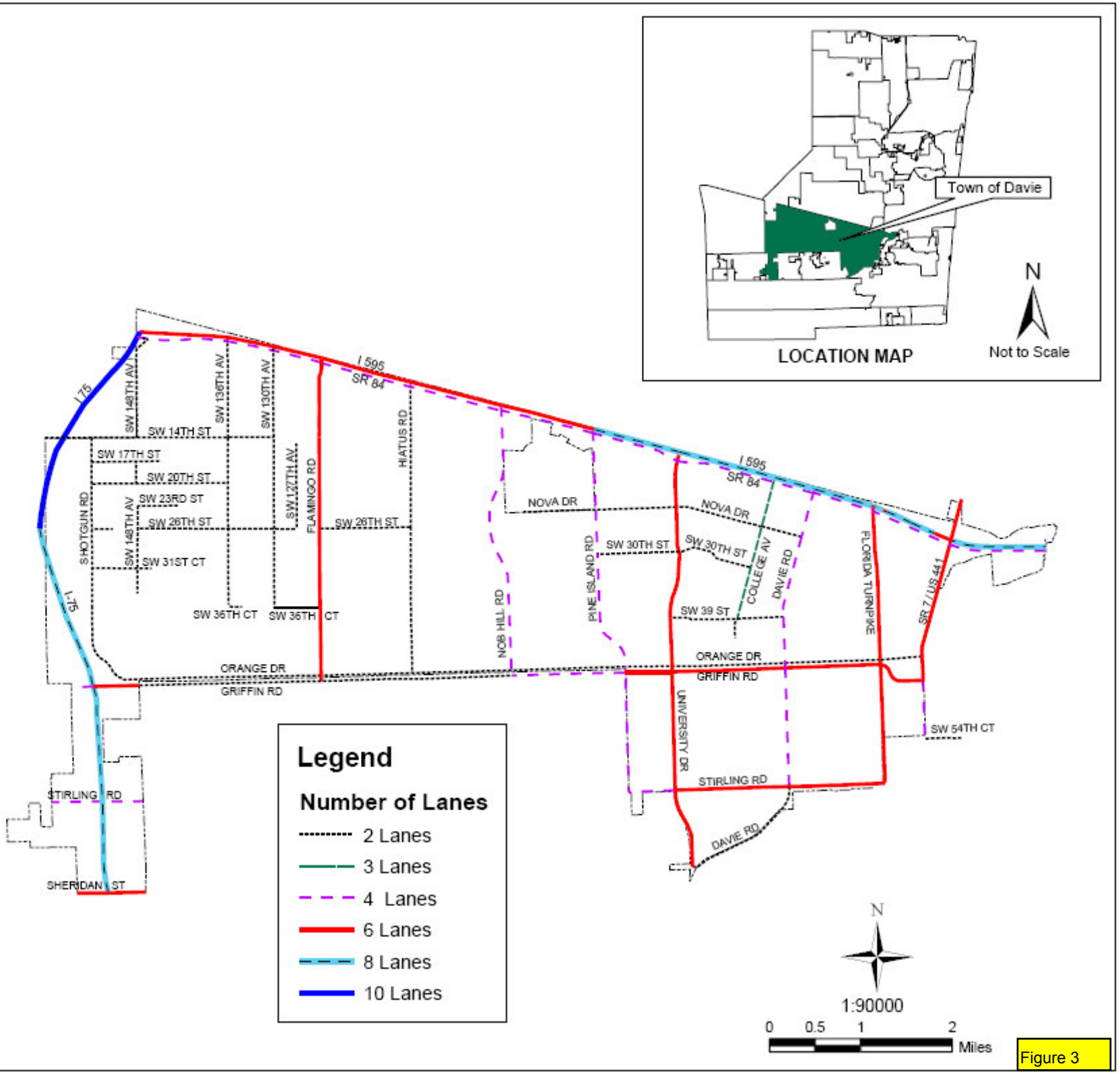

Figure 3

Town of Davie

2005 Evaluation and Appraisal Report

ROADWAY LANES

Roadway Lanes 2005

Prepared by:
URS
URS CORPORATION SOUTHERN
5100 NW 33rd AVENUE, SUITE 150
FORT LAUDERDALE, FLORIDA 33309
Tel: 954-739-1881 Fax: 954-739-1789

Town of Davie

Existing Public Transit Routes

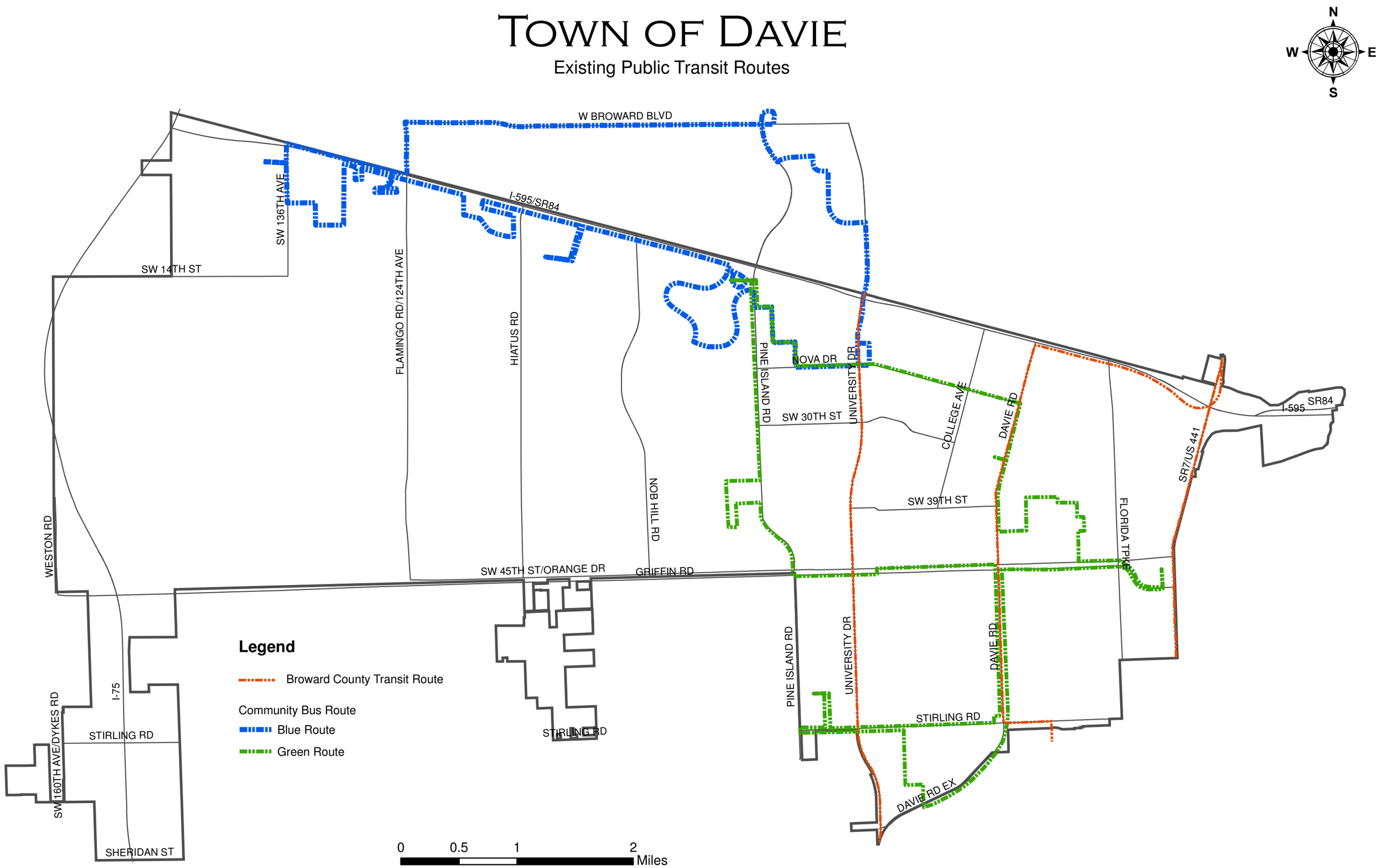

Figure 4

Town of Davie

Existing Evacuation Routes

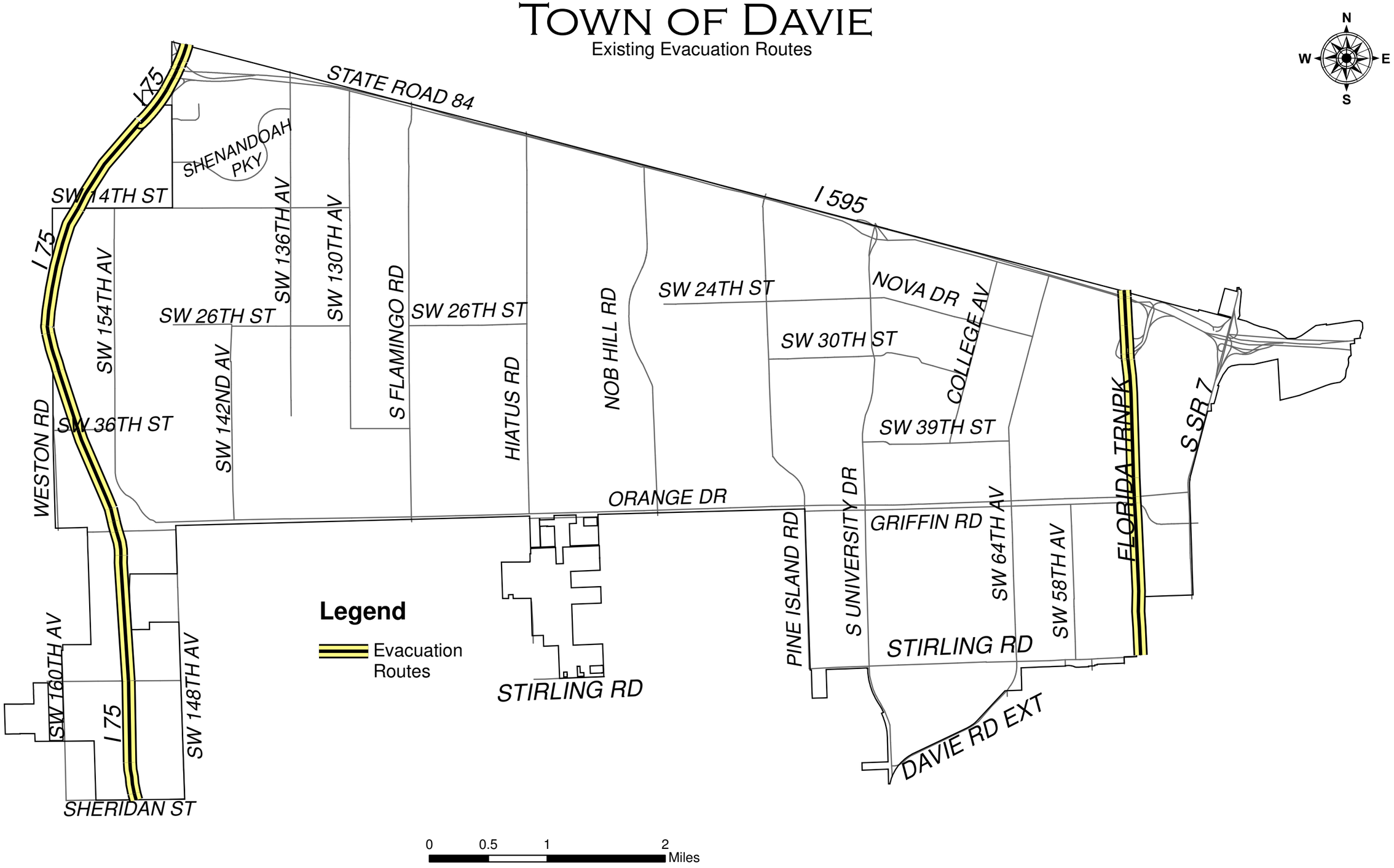

Figure 5

TOWN OF DAVIE

Bicycle and Pedestrian Pathways

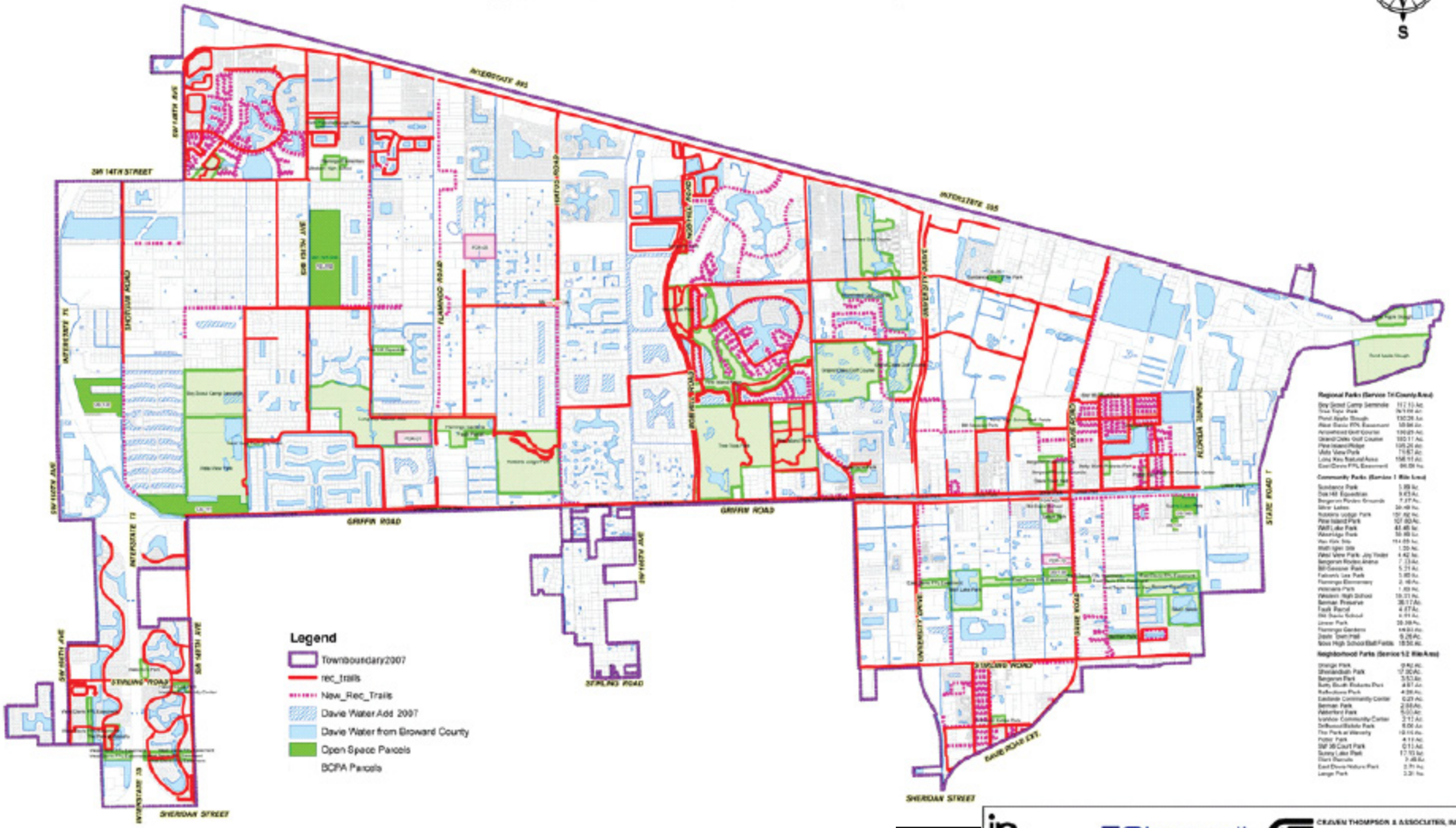

PROJECT NO. 07-0119

Figure 6

Town of Davie

Existing Significant Parking

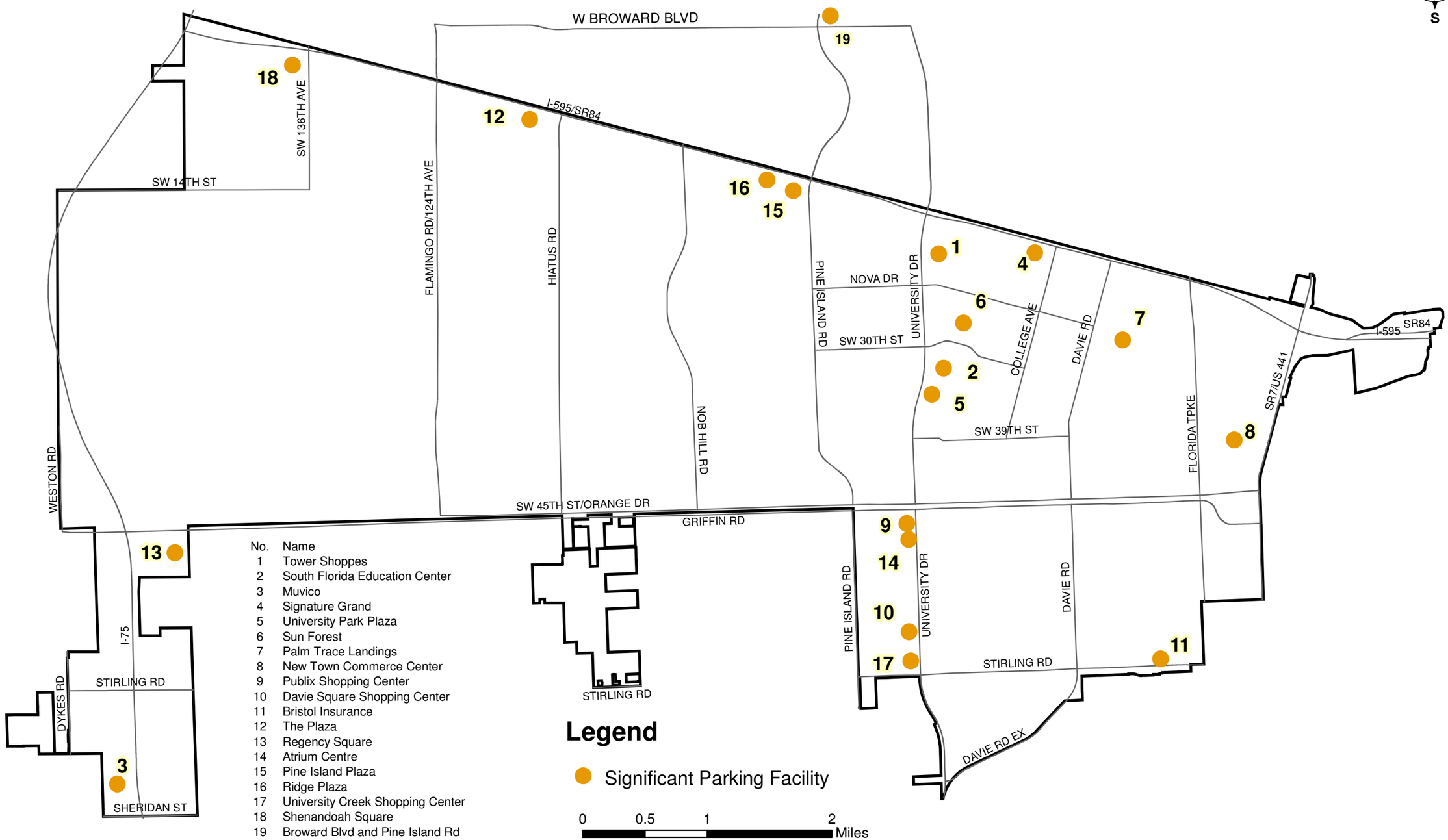

No.	Name
1	Tower Shoppes
2	South Florida Education Center
3	Muvico
4	Signature Grand
5	University Park Plaza
6	Sun Forest
7	Palm Trace Landings
8	New Town Commerce Center
9	Publix Shopping Center
10	Davie Square Shopping Center
11	Bristol Insurance
12	The Plaza
13	Regency Square
14	Atrium Centre
15	Pine Island Plaza
16	Ridge Plaza
17	University Creek Shopping Center
18	Shenandoah Square
19	Broward Blvd and Pine Island Rd

Legend

Significant Parking Facility

0 0.5 1 2 Miles

Figure 7

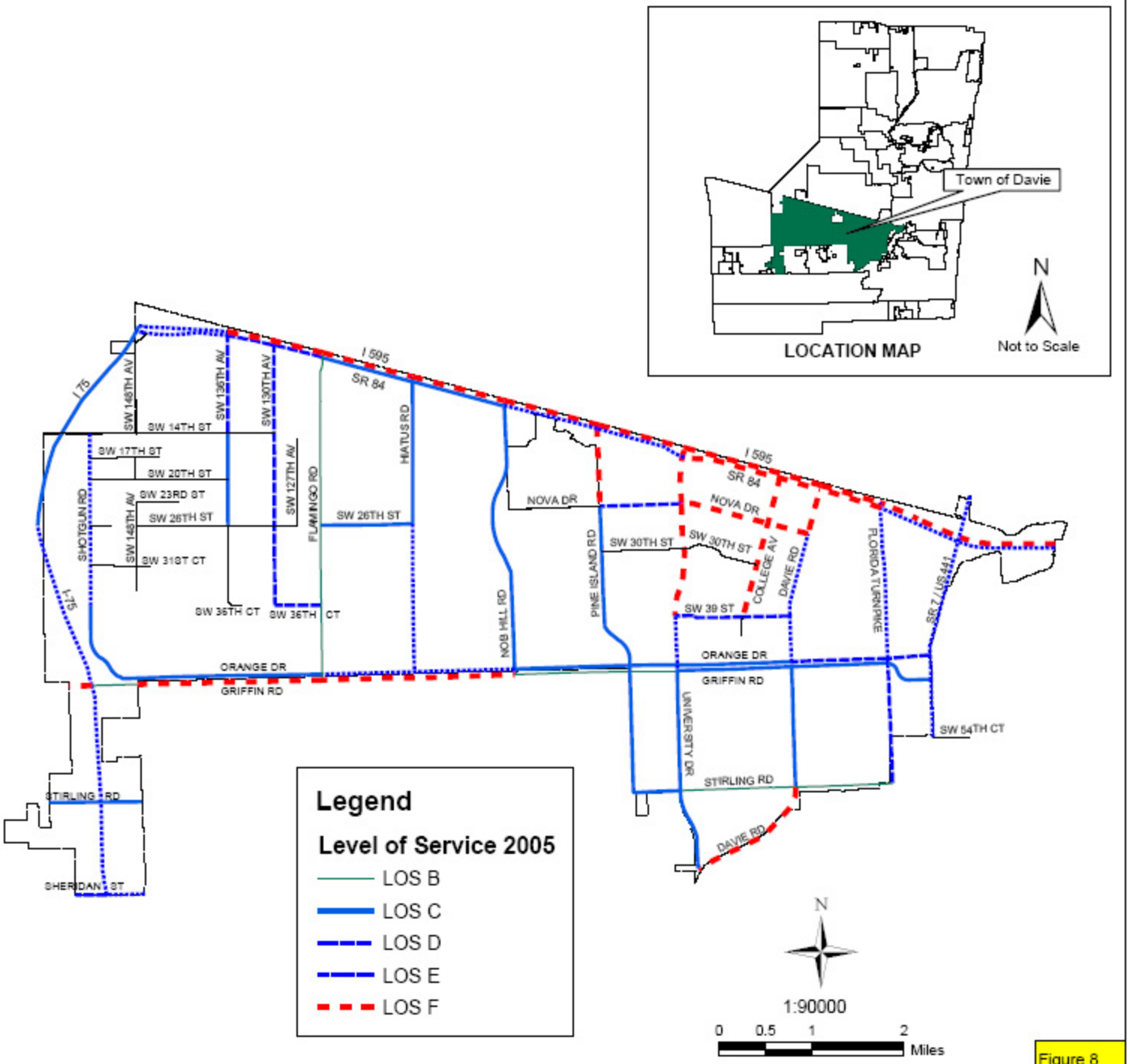

Figure 8

Town of Davie

2005 Evaluation and Appraisal Report

ROADWAY LEVEL OF SERVICE

Roadway Level of Service 2005

Prepared by:
URS
URS CORPORATION SOUTHERN
5100 NW 33rd AVENUE, SUITE 150
FORT LAUDERDALE, FLORIDA 33309
Tel: 954-739-1881 Fax: 954-739-1789

Town of Davie

Future (2018) Functional Classification

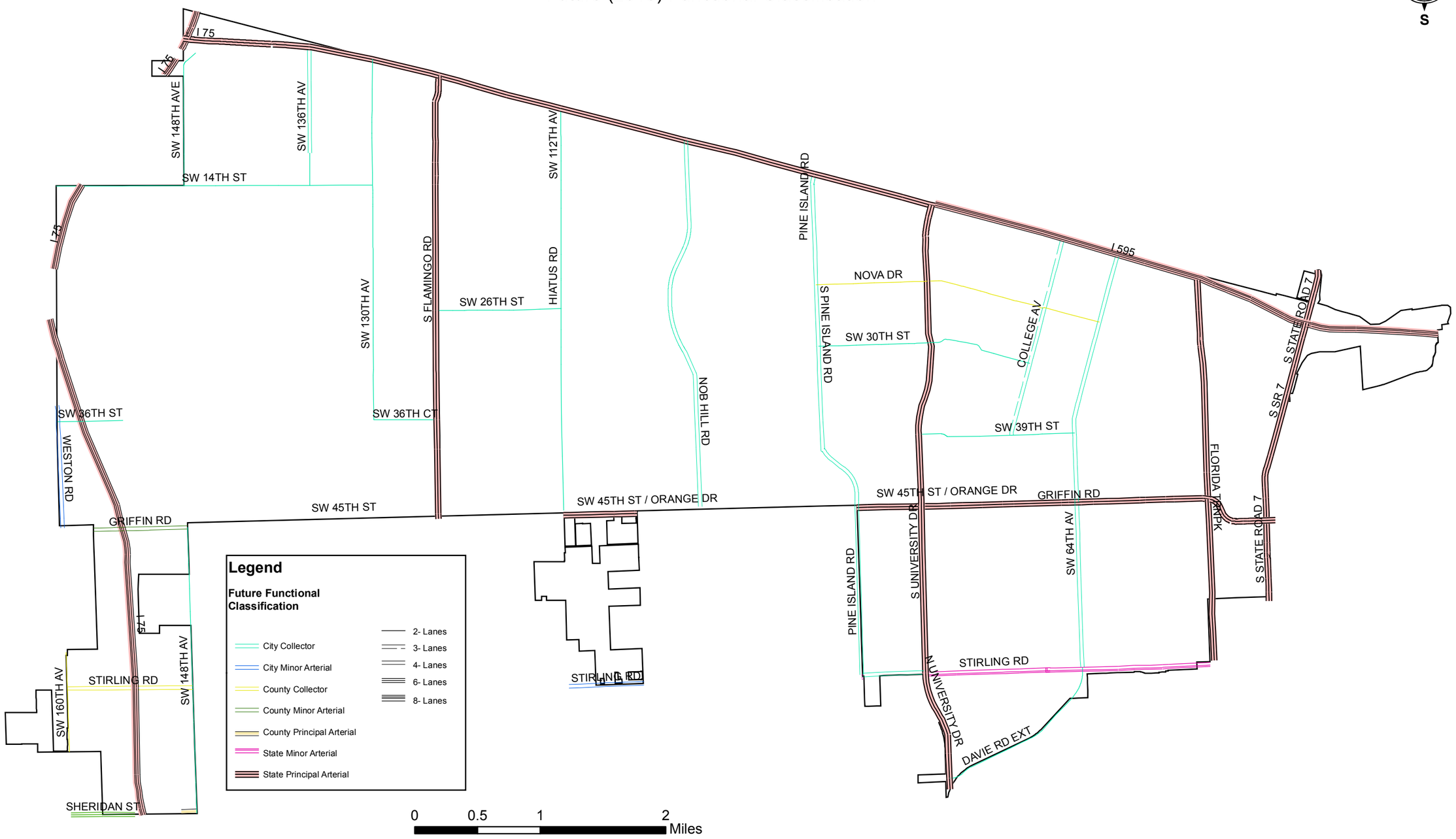

Figure 9

Town of Davie

Future (2018) Maintenance Responsibility of Major Roads

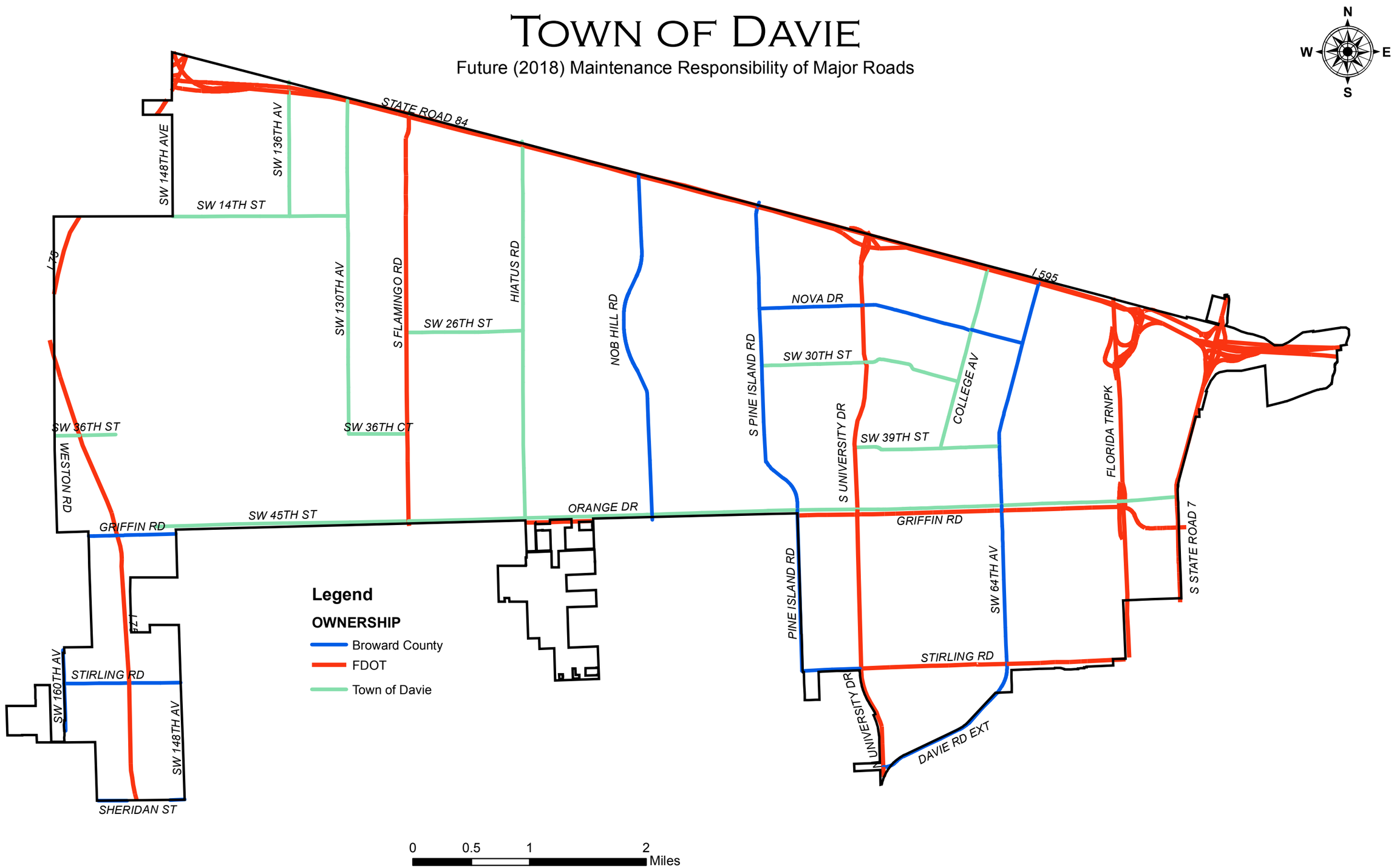

Figure 10

Town of Davie

Future (2018) Number Through Lanes for Major Roads

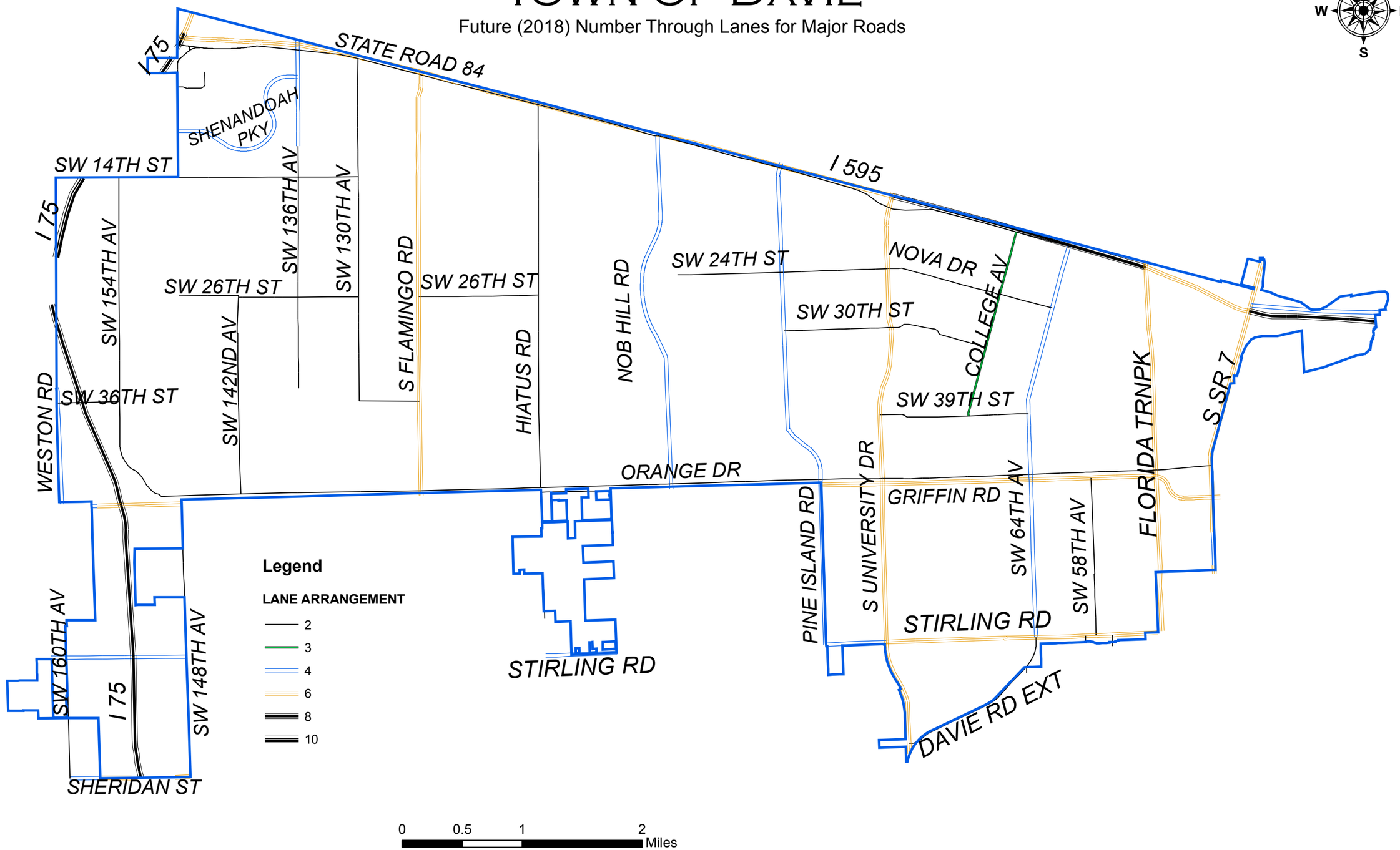

Town of Davie

Future (2018) Public Transit Routes

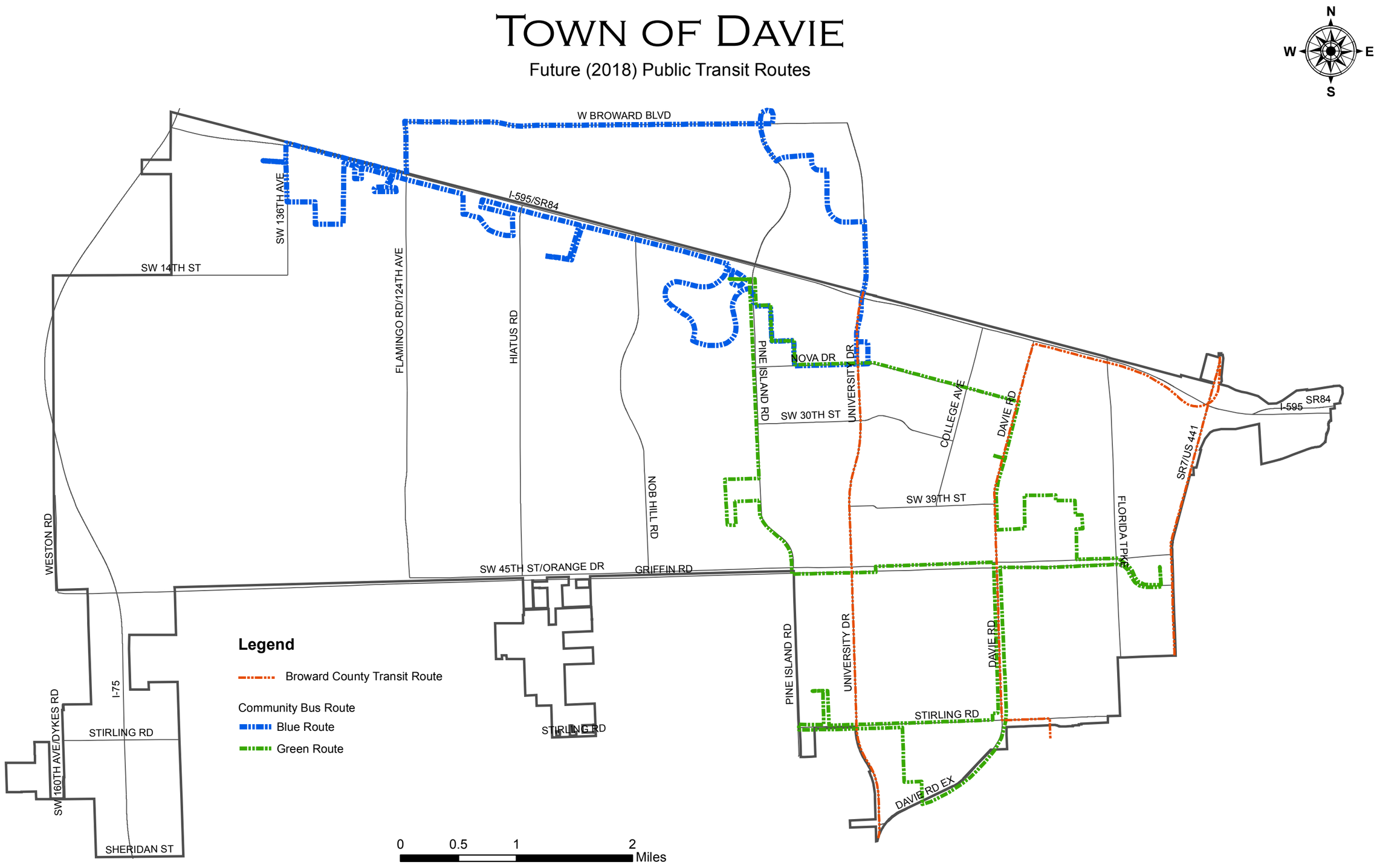

Figure 12

Town of Davie

Future (2018) Evacuation Routes

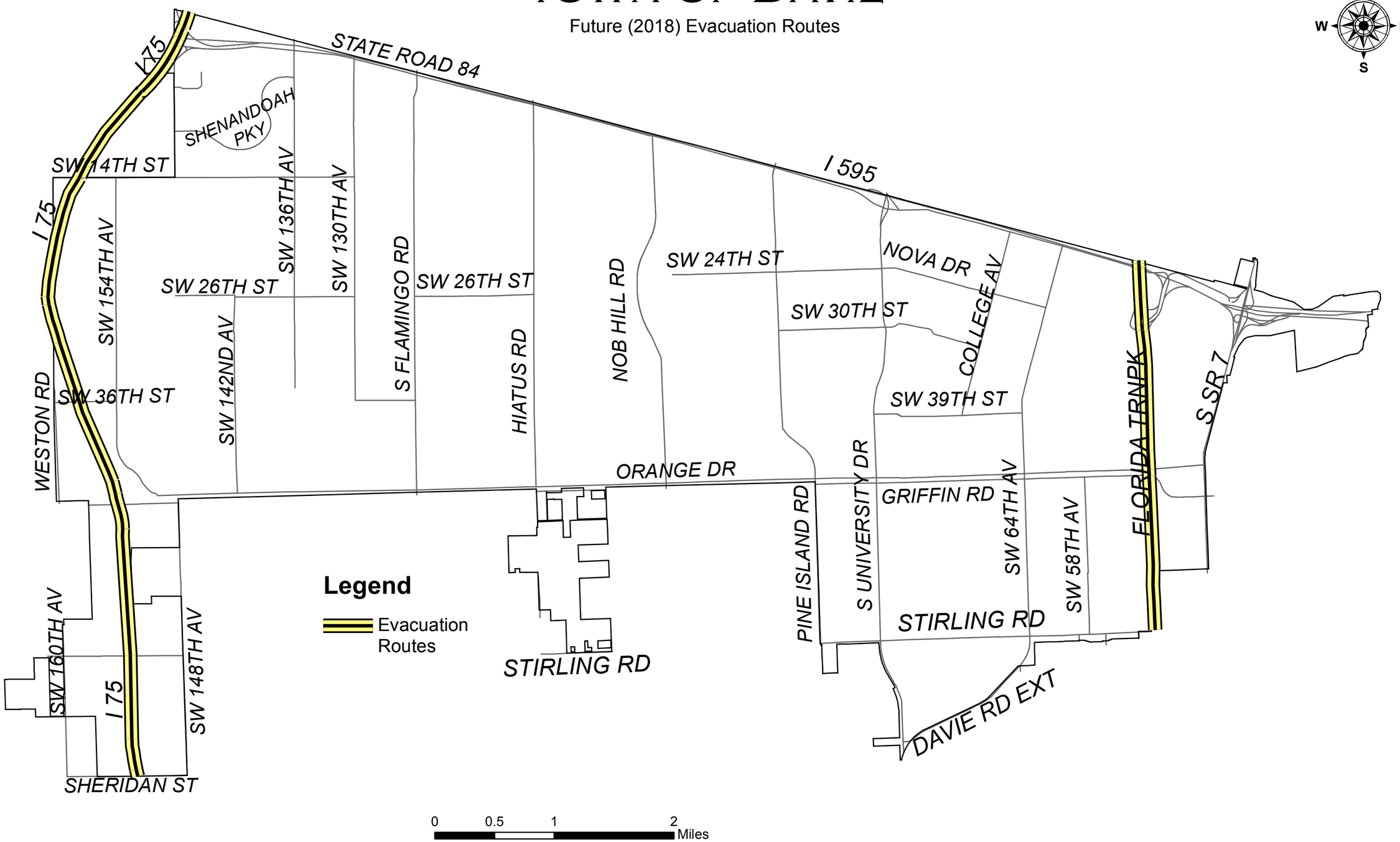

Figure 13

Town of Davie

Future (2018) Bike & Pedestrian Pathways

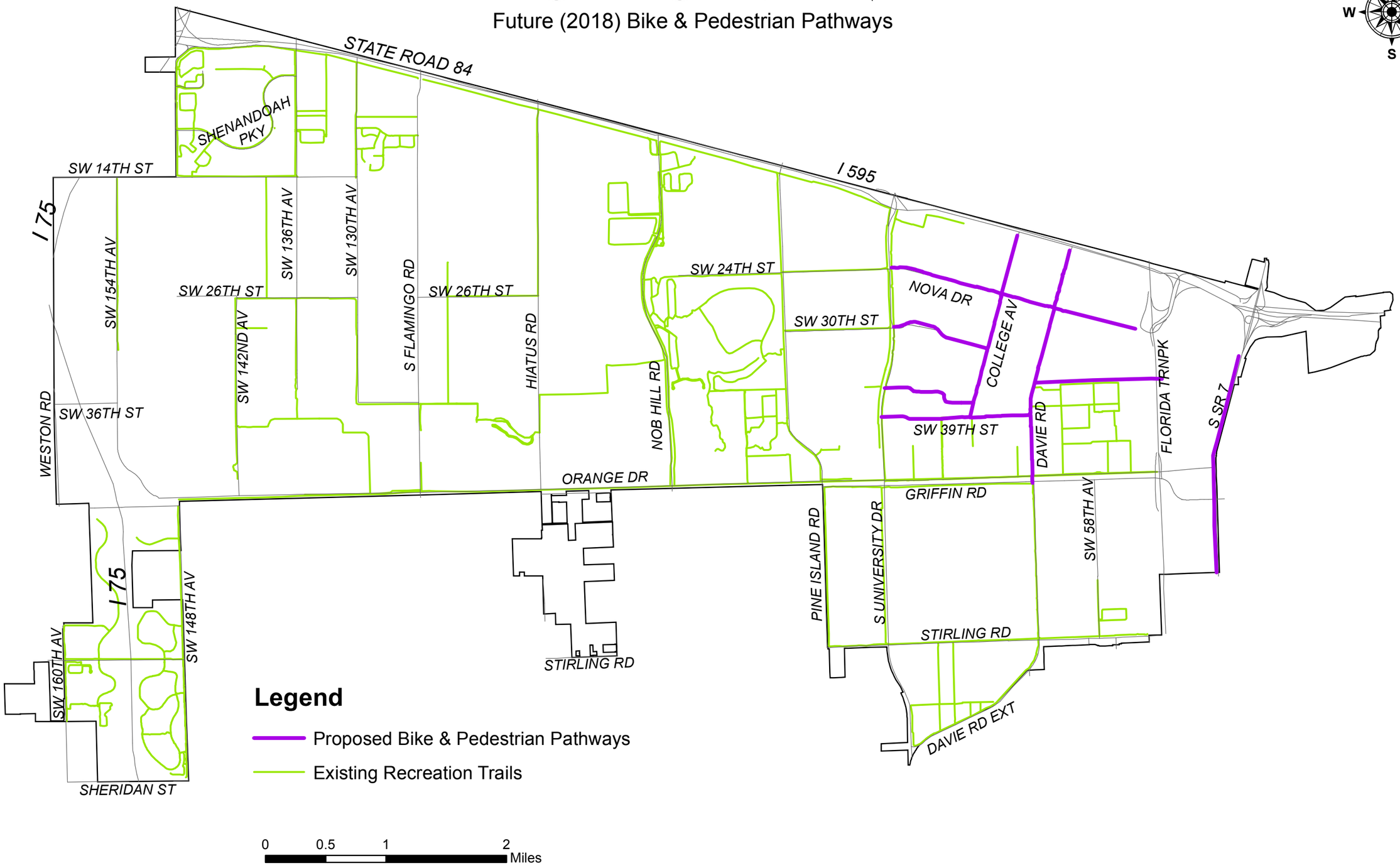

Figure 14

Town of Davie

Future (2018) Significant Parking

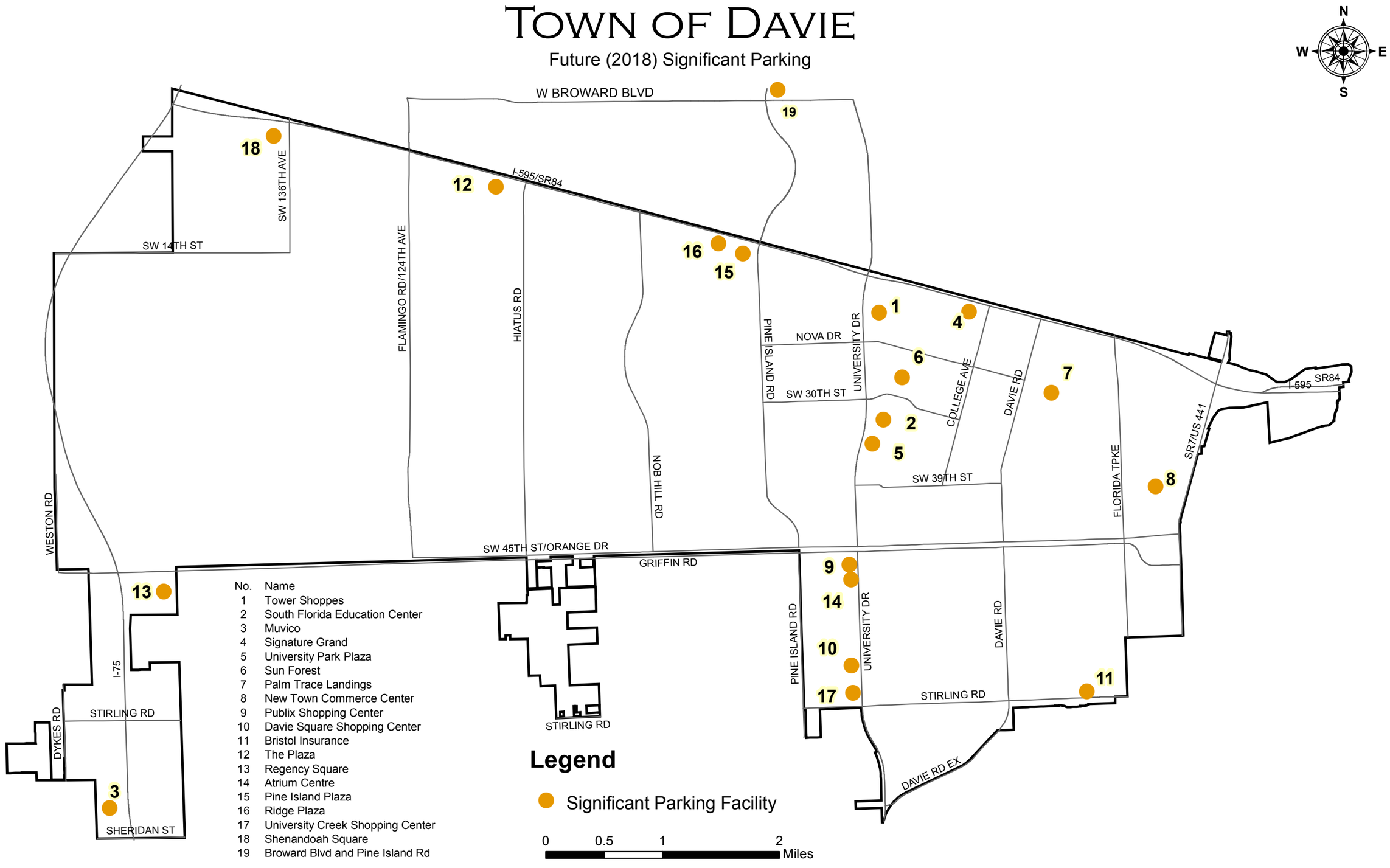

No.	Name
1	Tower Shoppes
2	South Florida Education Center
3	Muvico
4	Signature Grand
5	University Park Plaza
6	Sun Forest
7	Palm Trace Landings
8	New Town Commerce Center
9	Publix Shopping Center
10	Davie Square Shopping Center
11	Bristol Insurance
12	The Plaza
13	Regency Square
14	Atrium Centre
15	Pine Island Plaza
16	Ridge Plaza
17	University Creek Shopping Center
18	Shenandoah Square
19	Broward Blvd and Pine Island Rd

Figure 15

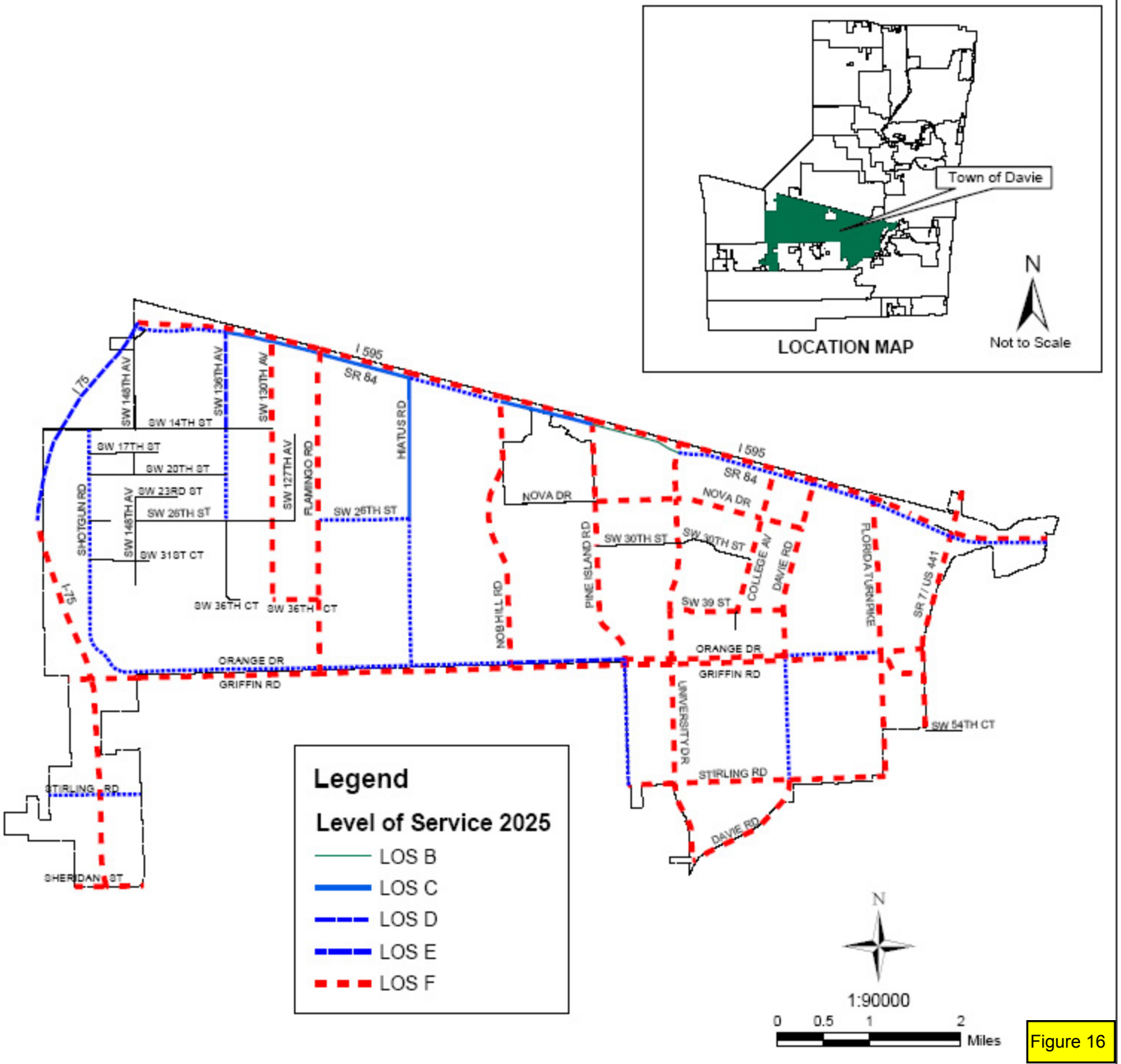

Figure 16

Town of Davie

2005 Evaluation and Appraisal Report

ROADWAY LEVEL OF SERVICE

Roadway Level of Service 2025

Prepared by:
URS
URS CORPORATION SOUTHERN
5100 NW 33rd AVENUE, SUITE 150
FORT LAUDERDALE, FLORIDA 33309
Tel: 954-739-1881 Fax: 954-739-1789

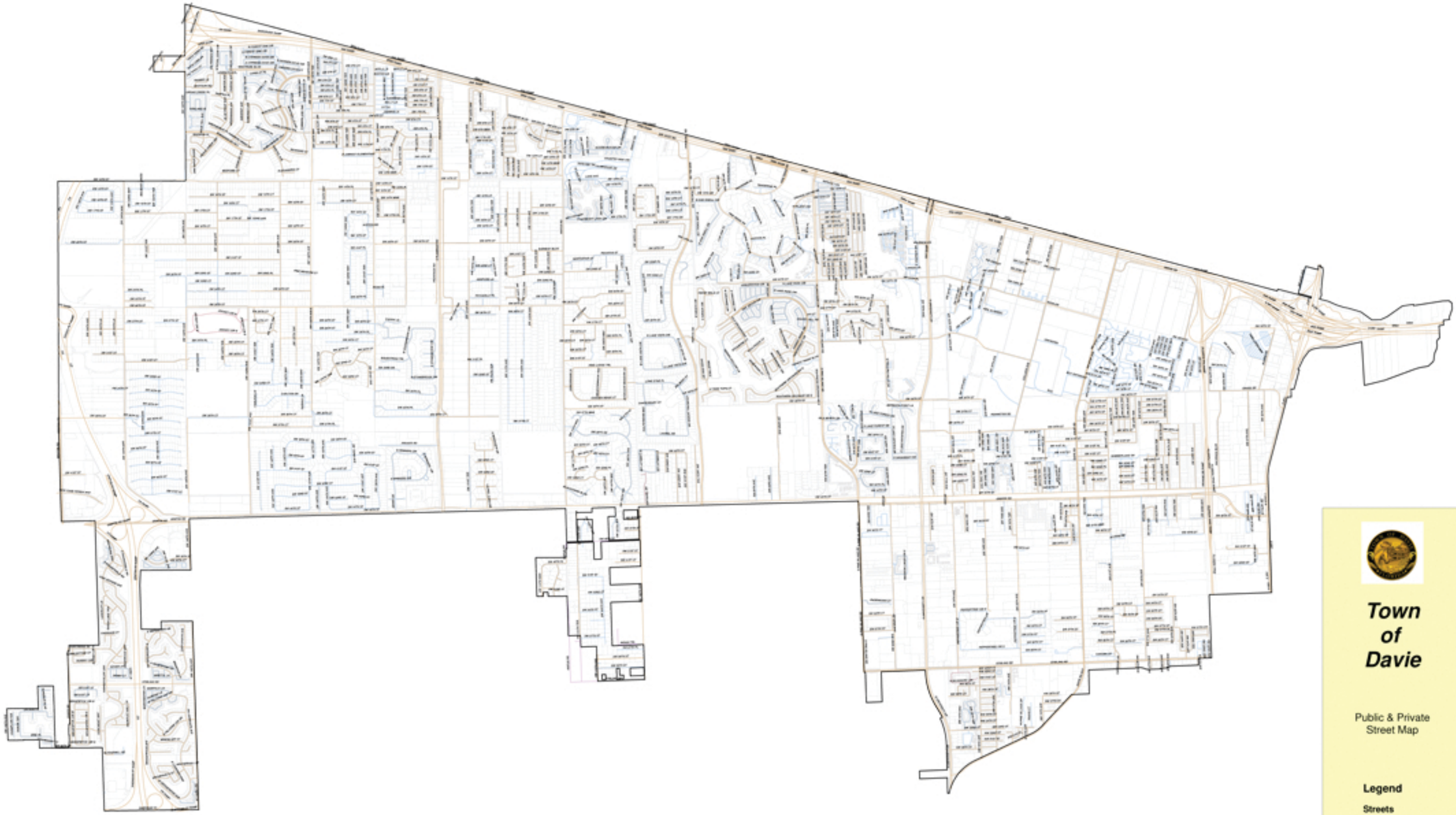

Town of Davie

Public & Private Street Map

Legend

Streets Dedication

PRIVATE

PUBLIC

1:16,080

Figure 17

LEGEND

Improvements

- # Project Number (see draft project list table)
- Turn Lane Improvement
- Traffic Signal
- Roundabout
- TCD Traffic Calming Device
- Street Car/Transit
- Roadway Upgrade
- Proposed New Roadway Connection

NOTE: DASHED LINE DO NOT REPRESENT DEFINITE ALIGNMENT.
THEY REPRESENT CONCEPTUAL LOCATION ONLY.

PROPOSED FUTURE PROJECTS
DAVIE, FLORIDA

FIGURE **18**

H:\PROJFILE\8783 - Davie Local Road Master Plan\GIS

KITTELSON & ASSOCIATES, INC.
TRANSPORTATION ENGINEERING / PLANNING
in association with
T·Y·LIN INTERNATIONAL