EXHIBIT 10: FINAL TOC GRADING PARAMETERS PER BASIN/SUB-BASIN

BASIN / SUB-BASIN NAME	ON-SITE DEVELOPMENT						STORMWATER MANAGEMENT AREAS						PUBLIC ROADWAYS			
	BUILDING		PAVEMENT		GREEN		DRY RETENTION		LAKE		GREEN		PAVEMENT		GREEN	
	LOW	HIGH	LOW	HIGH	LOW	HIGH	LOW	HIGH	LOW	HIGH	LOW	HIGH	LOW	HIGH	LOW	HIGH
THISCD	7.50	N/A	5.00	7.00	5.00	7.00	3.00	4.00	2.00	N/A	4.00	5.00	6.00	7.50	5.50	7.00
NORTH END	8.50	N/A	6.25	7.75	5.00	7.75	4.00	4.50	3.00	N/A	5.00	6.00	6.00	7.50	5.00	7.00
NORTHEAST	8.00	N/A	6.00	7.50	5.00	7.00	3.00	4.00	2.00	N/A	4.00	6.00	6.00	7.50	6.50	8.00
CBWCD N-1	8.00	N/A	6.00	7.50	5.00	7.00	3.00	4.00	2.00	N/A	4.00	6.00	6.00	7.50	6.50	8.00
SOUTH C-11	8.00	N/A	6.00	7.50	5.00	7.00	3.00	4.00	2.00	N/A	4.00	7.00	6.00	7.50	5.00	7.00
SOUTH	8.00	N/A	6.00	7.50	5.00	7.00	3.00	4.00	2.00	N/A	4.00	6.50	6.00	7.50	5.00	7.00

ELEVATIONS REFER TO NGVD.

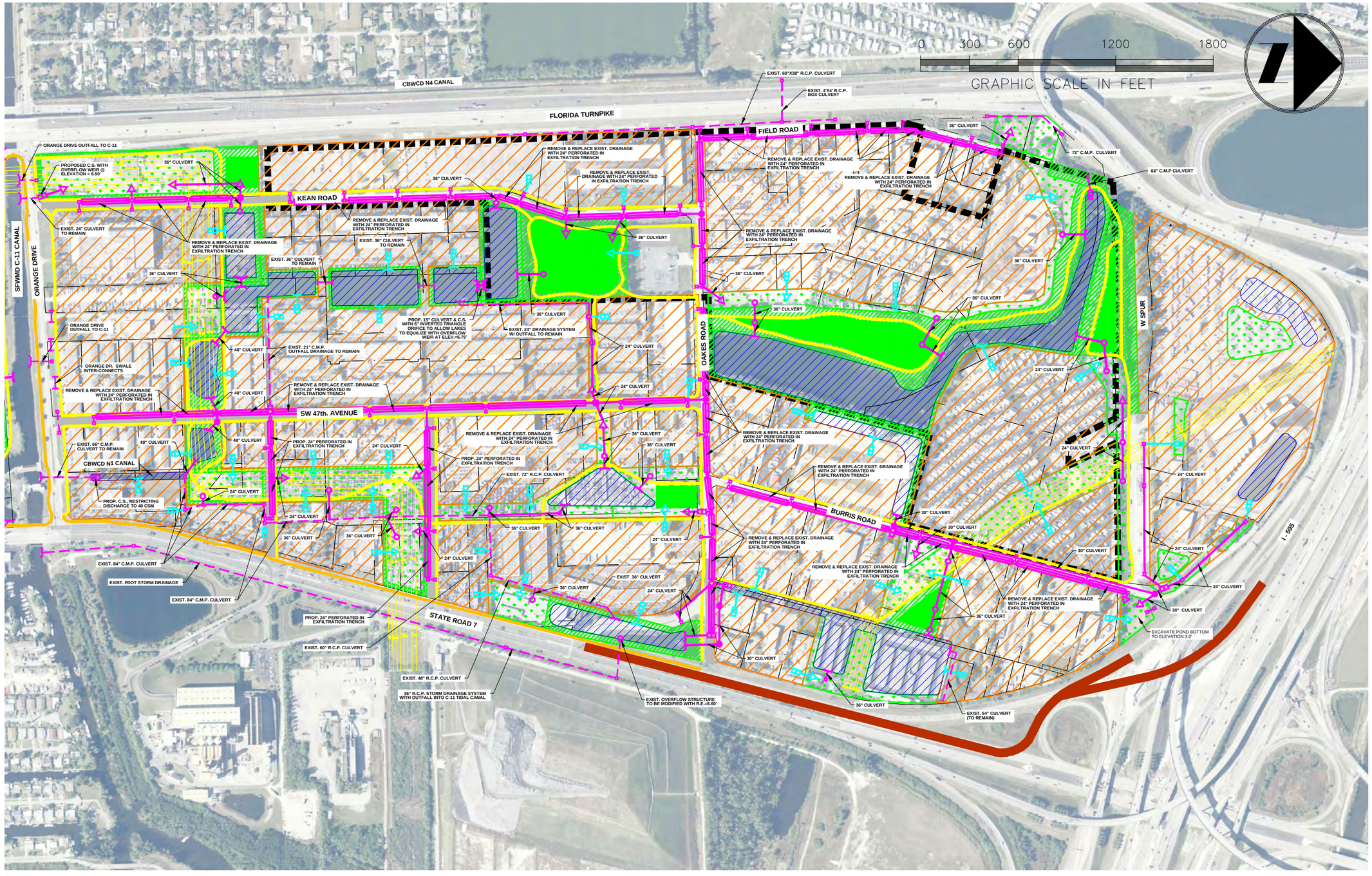

LEGEND

EXIST. POWER LINES	PROPOSED GREEN AREAS	ROAD RECONSTRUCTION OR NEW ROAD	PROPOSED CONTROL STRUCTURE
EXIST. CONCRETE SIDEWALK	PROPOSED DEVELOPMENT AREA	PROPOSED PARK	PROPOSED BUBBLE UP INLET
PROPOSED ASPHALT PATH	PROPOSED LAKE	PROPOSED HEADWALL	PROPOSED OVERFLOW INLET
EXIST. DRAINAGE PIPE	PROPOSED DRY RETENTION	MANHOLE	CONTROL STRUCTURE, BUBBLE UP, AND HEADWALL BY OTHERS
PROPOSED DRAINAGE PIPE		INLET	
PROPOSED EXFILTRATION TRENCH			

DATE: 11/29/12
SCALE: NTS
DESIGN BY: C.L.
DRAWN BY: E.H.M.
CHECKED BY: C.L.
APPROVED BY:
DESCRIPTION: BY: DATE:

CRAVEN • THOMPSON AND ASSOCIATES, INC.
ENGINEERS • PLANNERS • SURVEYORS
3563 N.W. 53RD STREET, FORT LAUDERDALE, FLORIDA 33309
FAX: (954) 739-6409 TEL.: (954) 739-6400
FLORIDA LICENSED ENGINEERING, SURVEYING & MAPPING BUSINESS No. 271
FLORIDA LICENSED LANDSCAPE ARCHITECTURE BUSINESS No. C000114

MATERIAL SHOWN HEREON IS THE PROPERTY OF CRAVEN THOMPSON & ASSOCIATES, INC. AND SHALL NOT BE REPRODUCED IN WHOLE OR IN PART WITHOUT PERMISSION OF CRAVEN-THOMPSON & ASSOCIATES, INC. WRITING CRAVEN THOMPSON & ASSOCIATES, INC. COPYRIGHT ©2007

FINAL STORMWATER MASTER PLAN
NORTH OF C-11 CANAL

PREPARED FOR:
TOWN OF DAVIE

EXHIBIT 11

PROJECT NO.
11-0009

EXHIBIT # 11

SHEET 1 OF 1

N:\dwgs\eng\PROJECTS\2011\11-0009-001-01 TOC\Current Report Figures & Exhibits\Preferred Stormwater Master Plan with Infrastructures.dwg [NORTH SIDE] Mar 17, 2014 2:06pm EMARTIN

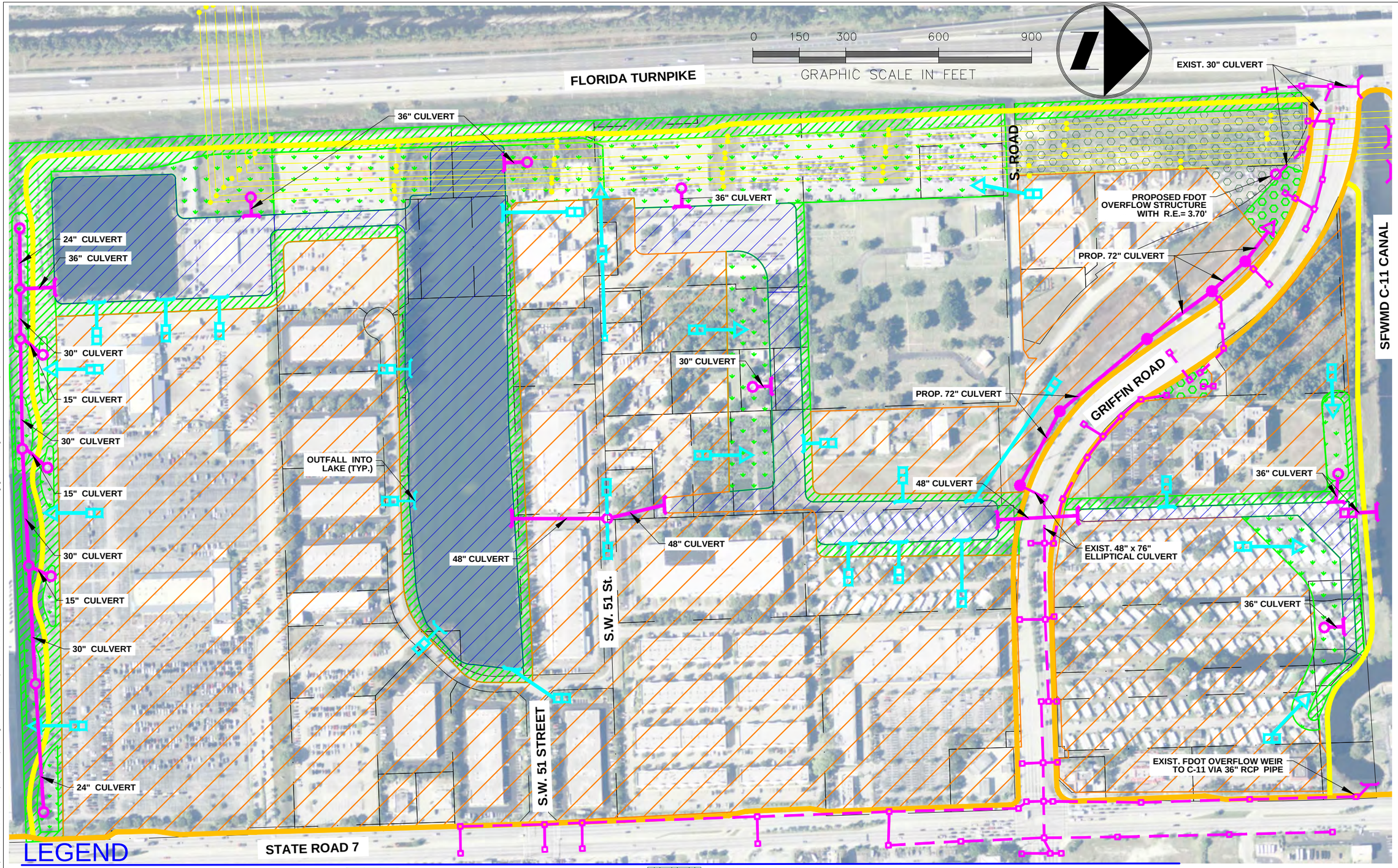

LEGEND

- EXIST. POWER LINES
- EXIST. CONCRETE SIDEWALK
- PROPOSED ASPHALT PATH
- EXIST. DRAINAGE PIPE
- PROPOSED DRAINAGE PIPE
- PROPOSED GREEN AREAS
- PROPOSED DEVELOPMENT AREA
- PROPOSED LAKE
- PROPOSED DRY RETENTION
- PROPOSED FDOT POND (BOTTOM OF POND EL.=3.0' N.G.V.D.)
- EXIST. FDOT POND
- PROPOSED HEADWALL
- MANHOLE
- INLET
- PROPOSED CONTROL STRUCTURE
- PROPOSED BUBBLE UP INLET
- PROPOSED OVERFLOW INLET
- CONTROL STRUCTURE, BUBBLE UP, AND HEADWALL BY OTHERS

DATE:	11/29/12
SCALE:	NTS
DESIGN BY:	C.L.
DRAWN BY:	E.H.M.
CHECKED BY:	C.L.
APPROVED BY:	

DESCRIPTION:	BY:	DATE:

CRAVEN • THOMPSON AND ASSOCIATES, INC.
ENGINEERS • PLANNERS • SURVEYORS
3563 N.W. 53RD STREET, FORT LAUDERDALE, FLORIDA 33309
FAX: (954) 739-8409 TEL: (954) 739-6400
FLORIDA LICENSED ENGINEERING, SURVEYING & MAPPING BUSINESS No. 271
FLORIDA LICENSED LANDSCAPE ARCHITECTURE BUSINESS No. C000114

MATERIAL SHOWN HEREON IS THE PROPERTY OF CRAVEN THOMPSON & ASSOCIATES, INC. AND SHALL NOT BE REPRODUCED IN WHOLE OR IN PART WITHOUT PERMISSION OF CRAVEN THOMPSON & ASSOCIATES, INC. WRITTEN CRAVEN THOMPSON & ASSOCIATES, INC. "APPROVED" ©2010

FINAL STORMWATER MASTER PLAN
SOUTH OF C-11 CANAL

PREPARED FOR:
TOWN OF DAVIE

EXHIBIT 12

PROJECT NO.
11-0009

EXHIBIT # 12

SHEET 1 OF 1

N:\dwgs\eng\PROJECTS\2011\11-0009-001-01 TOC\Current Report Figures & Exhibits\Preferred Stormwater Master Plan with Infrastructures.dwg [SOUTH SIDE] Mar 17, 2014 2:06pm EMARTIN

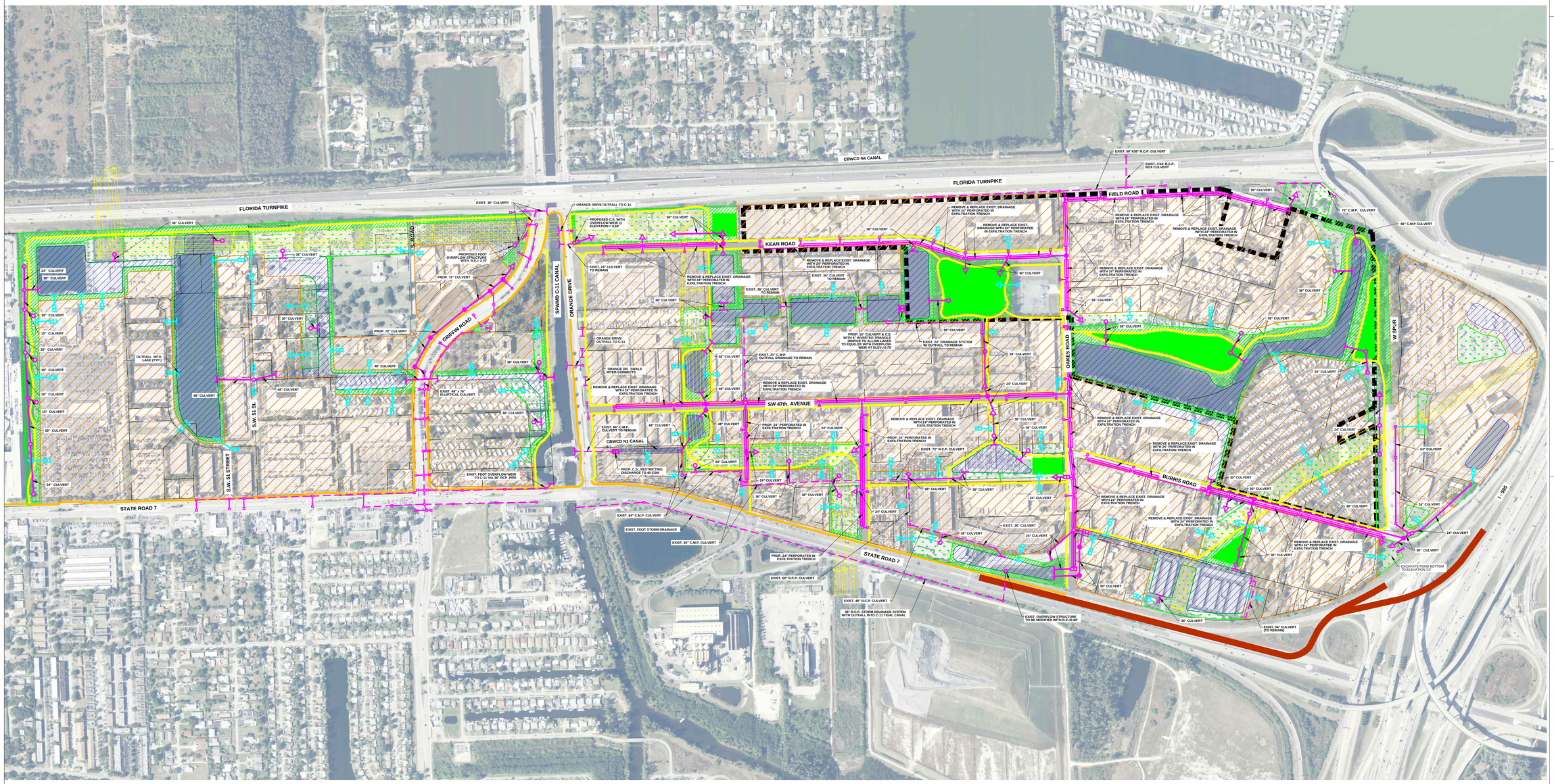

LEGEND

EXIST. POWER LINES	PROPOSED GREEN AREAS	PROPOSED FDOT POND (BOTTOM OF POND EL.=3.0' N.G.V.D.)	PROPOSED CONTROL STRUCTURE
EXIST. CONCRETE SIDEWALK	PROPOSED DEVELOPMENT AREA	EXIST. FDOT POND	PROPOSED BUBBLE UP INLET
PROPOSED ASPHALT PATH	PROPOSED LAKE	PROPOSED HEADWALL	PROPOSED OVERFLOW INLET
EXIST. DRAINAGE PIPE	PROPOSED DRY RETENTION	MANHOLE	CONTROL STRUCTURE, BUBBLE UP, AND HEADWALL BY OTHERS
PROPOSED DRAINAGE PIPE		INLET	

DATE:	05-09-12
SCALE:	1:400
DESIGN BY:	RVP
DRAWN BY:	RCP
CHECKED BY:	WCL
APPROVED BY:	

BY:	DATE:	DESCRIPTION:

CRAVEN • THOMPSON AND ASSOCIATES, INC.
ENGINEERS • PLANNERS • SURVEYORS
3563 N.W. 53RD STREET, FORT LAUDERDALE, FLORIDA 33309
FAX: (954) 739-6409 TEL.: (954) 739-6400
FLORIDA LICENSED ENGINEERING, SURVEYING & MAPPING BUSINESS No. 271
FLORIDA LICENSED LANDSCAPE ARCHITECTURE BUSINESS No. C000114

MATERIAL SHOWN HEREON IS THE PROPERTY OF CRAVEN•THOMPSON & ASSOCIATES, INC. AND SHALL NOT BE REPRODUCED IN WHOLE OR IN PART WITHOUT PERMISSION OF CRAVEN•THOMPSON & ASSOCIATES, INC. © COPYRIGHT CRAVEN•THOMPSON & ASSOCIATES, INC. COPYRIGHT ©2014

FINAL STORMWATER MASTER PLAN
OVERALL PLAN

PREPARED FOR:
TOWN OF DAVIE

EXHIBIT # 13

PROJECT NO.
11-0009

EXHIBIT # 13

SHEET 1 OF 1

N:\dwgs\eng\PROJECTS\2011\11-0009-001-01 TOC\Current Report Figures & Exhibits\Preferred Stormwater Master Plan with Infrastructures.dwg [OVERALL] Mar 17, 2014 2:03pm EMARTIN

PRE VERSUS POST ICPR MODELING RESULTS

PRE-Development Node Name	Stages (NGVD) 5 yr 1 dy	10 yr 1 dy	10 yr 3 dy	25 yr 3 dy	50 yr 3 dy	100 yr 3 day
NORTH BASIN CBWCD (PRE)						
M SLOAN	5.34	5.54		**6.09**	**6.27**	**6.29**
M KEANE	**4.79**	**4.91**		**5.40**	**5.80**	**6.25**
M1 (WATSON)	**5.54**	5.96		6.98	7.24	7.31
M43	**4.85**	**5.07**		**5.59**	**5.67**	**5.69**
M6	5.63	5.94		6.61	6.68	**6.69**
M42	**4.34**	**4.93**		**6.00**	**6.28**	**6.41**
M42A	**5.57**	5.81		**6.14**	**6.33**	**6.40**
M42 LAKE	**4.34**	**4.93**		**6.00**	**6.28**	**6.41**
M11 LAKE	6.27	6.50		7.17	7.45	7.53
M8 PH1	6.27	6.50		7.18	7.45	7.54
M32	6.51	6.58		6.64	**6.69**	**6.70**
M 47TH AVENUE (1, 2, 3, 4, 5, 6)	**5.00**	**5.26**		**5.74**	**5.88**	**6.03**
	3.63	**4.17**		**5.07**	**5.89**	**6.05**
	3.64	**4.35**		**5.41**	**6.04**	**6.13**
	4.13	**4.82**		**5.88**	**6.17**	**6.22**
	4.29	**4.97**		**6.03**	**6.24**	**6.29**
	5.26	**5.62**		**6.05**	**6.25**	**6.31**
M41A	**4.90**	**5.32**		**6.24**	**6.54**	6.67
M41 LAKE	**4.89**	5.29		**6.23**	**6.53**	6.66
M 41	**4.90**	5.30		**6.24**	**6.54**	**6.66**
M14	6.20	6.38		6.77	6.90	6.93
M12C	5.44	**5.50**		**5.58**	**6.04**	**6.13**
M12A	7.01	7.09		7.59	8.01	8.15
M12B	6.48	6.55		6.78	6.86	6.88
M31	5.48	5.63		**6.05**	**6.25**	**6.31**
M3	5.98	6.24		6.81	6.91	6.95
M3A	6.58	6.89		7.23	7.36	7.40
M12D	7.03	7.06		7.25	7.36	7.40
M40	5.57	5.81		6.97	7.35	7.45
M38	7.06	7.25		7.63	7.72	7.75
M39	7.06	7.25		7.63	7.72	7.75
M37	6.86	6.93		7.19	7.24	7.26
M45	5.58	5.67		**5.84**	**6.16**	**6.31**
NORTH EAST BASIN (PRE)						
OAKES RD. (1, 2, 3, 4)	**5.46**	**5.56**		**6.41**	**6.63**	**6.74**
	5.67	5.83		**6.47**	**6.68**	**6.75**
	5.67	5.84		**6.47**	**6.68**	**6.74**
	5.67	**5.86**		**6.45**	**6.59**	**6.64**
N OAKES RET	5.46	5.55		**6.34**	**6.59**	**6.68**
N RETENTION	**4.54**	5.53		6.72	6.86	6.89
N10	6.50	6.66		6.94	7.18	7.25
N30	5.89	**5.97**		**6.47**	**6.68**	**6.75**
NORTH EAST BASIN (PRE) (Continued)						
N46	**5.58**	5.72		6.74	6.93	6.99
N17	6.21	6.46		6.79	6.97	7.03
N47	5.68	5.74		**6.47**	**6.76**	**6.85**
N2	6.35	6.65		7.33	7.46	7.50
N20	5.69	5.85		**6.51**	**6.78**	**6.86**
N21	5.69	5.85		**6.51**	**6.78**	**6.86**
N22	5.88	5.94		**6.51**	**6.78**	**6.86**
N23	6.17	6.25		**6.52**	**6.79**	**6.87**
N15	6.14	6.34		6.73	7.00	7.12
N15A	**5.66**	6.03		7.02	7.24	7.30
N24	7.60	7.70		7.85	7.92	7.94
N24A	6.40	6.53		7.00	7.14	7.18
BURRIS RD. (1, 2, 3, 4)	**5.69**	**5.85**		**6.51**	**6.78**	**6.86**
	5.69	**5.85**		**6.51**	**6.78**	**6.86**
	6.13	6.52		6.99	7.14	7.17
	6.08	6.25		7.02	7.24	7.30
N25	5.69	5.85		**6.51**	**6.78**	**6.86**
N26	5.69	5.85		**6.51**	**6.78**	**6.86**
N27	5.69	5.85		**6.51**	**6.78**	**6.86**

POST-Dev Node Name	ICPR Stages (NGVD) 5 yr 1 dy	10 yr 1 dy	10 yr 3 dy	25 yr 3 dy	50 yr 3 dy	100 yr 3 day
N-1 CBWCD BASIN (POST)						
G11	**4.80**	**5.35**		**6.47**	**6.75**	**6.83**
KEAN RD	**5.42**	**5.48**		**6.47**	**6.75**	**6.83**
P10	**5.65**	**5.75**		**6.47**	**6.76**	**6.85**
P9	**5.74**	**5.85**		**6.47**	**6.76**	**6.85**
P11	**5.42**	**5.48**		**6.46**	**6.75**	**6.84**
P9	**5.74**	**5.85**		**6.47**	**6.76**	**6.85**
L4	**4.81**	**5.35**		**6.46**	**6.75**	**6.84**
L7 & L8	**4.90**	**5.48**		**6.54**	**6.85**	**6.91**
P13	**5.76**	**6.05**		**6.59**	**6.85**	**6.94**
P14	**6.15**	**6.33**		**6.63**	**6.88**	**6.98**
47TH AVENUE (1, 2, 3, 4)	**5.60**	**5.68**		**6.44**	**6.71**	**6.81**
	5.27	**5.35**		**6.47**	**6.76**	**6.86**
	5.34	**5.41**		**6.51**	**6.81**	**6.90**
	5.90	**6.05**		**6.57**	**6.87**	**6.97**
P4	**5.61**	**5.70**		**6.40**	**6.66**	**6.75**
L1/G1	**4.78**	**5.32**		**6.40**	**6.66**	**6.75**
P5	**5.27**	**5.34**		**6.46**	**6.74**	**6.83**
P6	**5.47**	**5.55**		**6.49**	**6.78**	**6.87**
P7	**5.52**	**5.61**		**6.55**	**6.85**	**6.95**
P8	**5.40**	**5.47**		**6.56**	**6.86**	**6.96**
P1	**5.25**	**5.31**		**6.40**	**6.66**	**6.75**
P2	**5.52**	**5.60**		**6.49**	**6.78**	**6.87**
G4	**4.83**	**5.36**		**6.51**	**6.81**	**6.90**
P3	**5.92**	**6.11**		**6.58**	**6.88**	**6.98**
G8	**4.86**	**5.39**		**6.58**	**6.88**	**6.98**
OAKES RD. (1, 2, 3)	**5.74**	**5.84**		**6.61**	**6.92**	**7.03**
	5.74	**5.83**		**6.58**	**6.89**	**6.99**
	5.93	**6.08**		**6.57**	**6.88**	**6.98**
L2	**4.86**	**5.39**		**6.59**	**6.89**	**6.99**
P3	**5.92**	**6.11**		**6.58**	**6.88**	**6.98**
NORTH EAST BASIN (POST)						
NE P1	**5.71**	**5.80**		**6.66**	**6.98**	**7.07**
NE G1	**4.85**	**5.40**		**6.66**	**6.98**	**7.07**
NE P3	**5.85**	**5.93**		**6.66**	**6.98**	**7.07**
NE G2	**4.86**	**5.40**		**6.67**	**6.98**	**7.08**
NE P2	**5.87**	**6.04**		**6.67**	**6.99**	**7.08**
BURRIS RD. (1, 2, 3, 4, 5)	**5.84**	**6.06**		**6.67**	**6.99**	**7.08**
	5.81	**6.02**		**6.67**	**6.99**	**7.08**
	5.39	**5.47**		**6.67**	**6.99**	**7.08**
	5.40	**5.65**		**6.68**	**7.00**	**7.09**
	5.41	**5.58**		**6.69**	**7.01**	**7.10**
NE P4	**5.76**	**5.87**		**6.67**	**6.99**	**7.09**

RED FONT SHOWN WHERE PRE DEVELOPMENT STAGES ARE EXCEEDED BY MORE THAN 0.1-FEET IN THE POST DEVELOPMENT. SEE AERIAL EXHIBIT FOR LOCATION OF THESE NODES.

PRE-Development Node Name	Stages (NGVD) 5 yr 1 dy	10 yr 1 dy	10 yr 3 dy	25 yr 3 dy	50 yr 3 dy	100 yr 3 day
NORTH END BASIN (PRE)						
NORTHEND1	6.55	6.90		7.42	7.62	7.67
NORTHEND2	6.67	6.91		7.27	7.45	7.50
NORTHEND3	6.53	6.62		7.18	7.38	7.44
THISCD BASIN (PRE)						
W5	6.06	6.15	6.14	6.28	6.40	6.45
W5A	6.16	6.24	6.35	6.44	6.52	6.56
W33	5.87	6.02	6.13	6.38	6.52	6.56
W34	6.47	6.54	6.52	6.61	6.67	6.69
W35	5.35	5.53	5.80	6.08	6.32	6.40
W36	6.68	6.75	6.82	6.88	6.92	6.93
W7	5.73	6.18	6.30	6.66	6.88	6.95
W8 PH2	4.60	**5.61**	6.08	6.42	6.60	6.65
W8 PH3	4.87	5.09	5.61	6.09	6.37	6.45
W8 LAKE	**4.55**	5.11	5.61	6.09	6.37	6.45
W9 FPL	5.06	5.28	5.65	6.08	6.33	6.42
W28	5.58	5.81	5.96	6.25	6.45	6.53
W48	4.90	5.31	5.94	6.19	6.34	6.39
W49	6.65	6.72	6.83	6.91	6.97	6.99
FIELD ROAD	**5.27**	5.80	5.97	6.08	6.32	6.40
THISCD OAKES2	**4.59**	**5.19**	5.69	6.08	6.33	6.41
THISCD LAKE	**4.15**	**4.60**	5.22	5.82	6.14	6.27
SOUTH C-11 BASIN (PRE)						
SC1	7.56	7.61		7.67	7.69	7.70
SC2	7.20	7.29		7.45	7.50	7.51
SC3	7.20	7.30		7.45	7.50	7.52
SC4	**4.85**	**4.93**		**5.18**	**5.24**	**5.26**
SC5	**5.07**	**5.13**		**5.29**	**5.32**	**5.34**
SC6	**4.89**	**4.98**		**5.24**	**5.31**	**5.34**
SC7	**5.19**	**5.51**		**6.13**	**6.26**	**6.30**
SC8	**4.00**	**4.13**		**4.59**	**4.79**	**4.84**
SOUTH BASIN (PRE)						
SS1	7.01	7.03		7.19	7.21	7.21
SS2	5.92	6.14		6.63	6.84	6.90
SS3	**5.30**	**5.65**		6.75	7.07	7.16
SS4	6.57	6.95		7.34	7.48	7.51
SS5	6.32	6.55		6.93	7.11	7.16
SS6	5.05	5.53		6.75	7.08	7.16
SS7	6.45	6.60		6.93	7.07	7.16
SS8	6.03	6.07		6.75	7.08	7.16
SS9	6.82	6.91		7.04	7.09	7.16
SS10	5.88	6.30		6.94	7.13	7.19
SS11	**5.30**	5.64		6.75	7.07	7.16
SS12	**6.11**	**6.16**		6.75	7.08	7.16
SS13	5.35	5.65		6.75	7.08	7.16
SS14	**5.66**	**5.75**		6.75	7.08	7.16
SS15	4.84	**5.01**		**5.56**	**5.77**	**5.84**
SS16	4.85	**5.01**		**5.56**	**5.77**	**5.84**
SS17	4.84	**5.01**		**5.56**	**5.77**	**5.84**
SW51st	6.08	6.13		6.75	7.08	7.16

POST-Dev Node Name	ICPR Stages (NGVD) 5 yr 1 dy	10 yr 1 dy	10 yr 3 dy	25 yr 3 dy	50 yr 3 dy	100 yr 3 day
NORTH END BASIN (POST)						
NEND P1	**5.67**	**6.17**		**7.15**	**7.51**	**7.61**
NEND P2	**5.95**	**6.17**		**6.84**	**7.19**	**7.29**
NEND P3	**6.01**	**6.20**		**6.84**	**7.19**	**7.29**
THISCD BASIN (POST)						
T P2	**5.43**	**5.63**	**5.71**	**6.02**	**6.23**	**6.31**
T P1	**5.83**	**6.00**	**5.99**	**6.24**	**6.42**	**6.48**
T G1	**4.78**	**5.10**	**5.52**	**5.98**	**6.28**	**6.37**
T L1	**4.78**	**5.10**	**5.52**	**5.98**	**6.28**	**6.37**
FPL 1	**4.79**	**5.10**	**5.52**	**5.99**	**6.28**	**6.37**
T P3	**5.55**	**5.70**	**5.70**	**5.95**	**6.19**	**6.30**
T G2	**4.56**	**4.94**	**5.38**	**5.87**	**6.19**	**6.30**
T FIELD RD (1, 2, 3)	**4.80**	**4.95**	**5.39**	**5.88**	**6.20**	**6.31**
	5.40	**5.63**	**5.59**	**5.96**	**6.22**	**6.32**
	5.43	**5.67**	**5.64**	**5.99**	**6.25**	**6.34**
T OAKES RD (1, 2, 3)	**5.43**	**5.65**	**5.62**	**5.96**	**6.26**	**6.34**
	5.32	**5.49**	**5.46**	**5.95**	**6.27**	**6.36**
	4.78	**4.95**	**5.39**	**5.88**	**6.20**	**6.31**
T L2	**4.55**	**4.93**	**5.37**	**5.86**	**6.18**	**6.30**
SOUTH C-11 BASIN (POST)						
SC11 P1	**5.63**	**5.75**		**6.40**	**6.74**	**6.84**
SC11 P2	**5.63**	**5.73**		**6.39**	**6.74**	**6.84**
SP4	**5.79**	**5.90**		**6.42**	**6.78**	**6.88**
SP2	**5.93**	**6.07**	—	**6.43**	**6.79**	**6.89**
SL2	**4.59**	**5.15**		**6.43**	**6.78**	**6.89**
SG3	**4.59**	**5.15**		**6.43**	**6.78**	**6.88**
SP2	**5.93**	**6.07**	—	**6.43**	**6.79**	**6.89**
SP1	**5.89**	**6.05**		**6.43**	**6.79**	**6.89**
SP5	**5.62**	**5.73**		**6.57**	**6.78**	**6.88**
CEM1	**6.24**	**6.36**		**6.63**	**6.77**	**6.87**
SG4	**4.59**	**5.15**		**6.42**	**6.78**	**6.88**
SP3	**5.95**	**6.08**		**6.54**	**6.78**	**6.88**
SP6	**5.58**	**5.67**	—	**6.43**	**6.78**	**6.88**
S FDOT RET						
SP2	**5.93**	**6.07**		**6.43**	**6.79**	**6.89**

RED FONT SHOWN WHERE PRE DEVELOPMENT STAGES ARE EXCEEDED BY MORE THAN 0.1-FEET IN THE POST DEVELOPMENT. SEE AERIAL EXHIBIT FOR LOCATION OF THESE NODES.

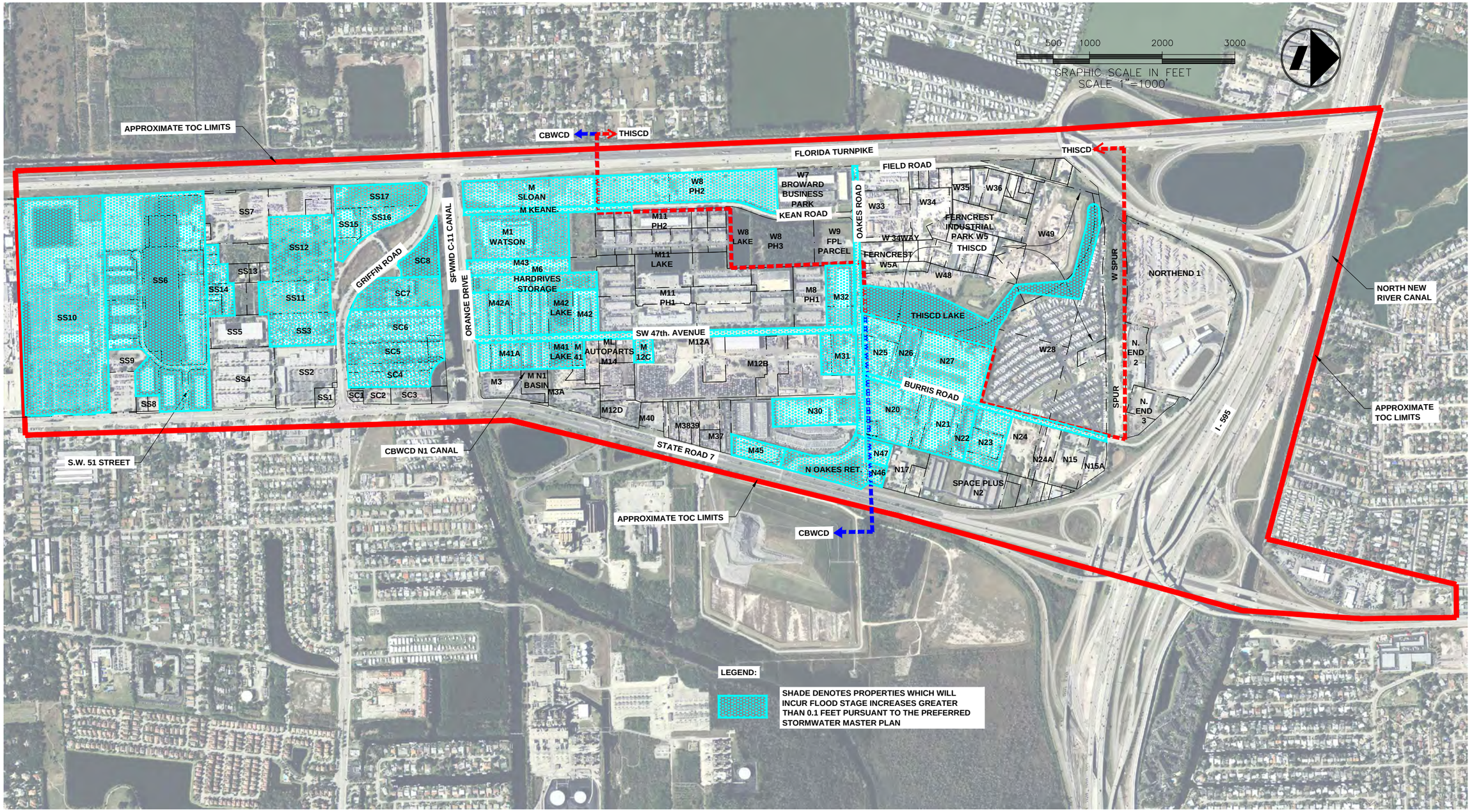

DATE:	11/29/12	
SCALE:	NTS	
DESIGN BY:	C.L.	
DRAWN BY:	E.H.M.	
CHECKED BY:	C.L.	
APPROVED BY:		

BY:	DATE:	DESCRIPTION:

CRAVEN • THOMPSON AND ASSOCIATES, INC.
ENGINEERS • PLANNERS • SURVEYORS
3563 N.W. 53RD STREET, FORT LAUDERDALE, FLORIDA 33309
FAX: (954) 739-6409 TEL.: (954) 739-6400
FLORIDA LICENSED ENGINEERING, SURVEYING & MAPPING BUSINESS No. 271
FLORIDA LICENSED LANDSCAPE ARCHITECTURE BUSINESS No. 1000014

MATERIAL SHOWN HEREON IS THE PROPERTY OF CRAVEN THOMPSON & ASSOCIATES, INC. AND SHALL NOT BE REPRODUCED IN WHOLE OR IN PART WITHOUT PERMISSION OF CRAVEN THOMPSON & ASSOCIATES, INC.
© COPYRIGHT CRAVEN THOMPSON & ASSOCIATES, INC. 2012

TOWN OF DAVIE TOC STORMWATER MASTER PLAN

PREPARED FOR:
TOWN OF DAVIE

PROPERTIES TO INCUR INCREASED FLOODING

PROJECT NO.
11-0009

Exhibit 15

SHEET 1 OF 1

N:\dwgs\eng\PROJECTS\2011\11-0009-001-01 TOC\Current Report Figures & Exhibits\Exhibit # 15.dwg [EXHIBIT # 15] Mar 17, 2014 1:51pm EMARTIN