APPENDIX A

Field Review Pictures

TOWN OF DAVIE
C3TS No. 00424-002-001-04

OAKES ROAD CROSSING
Picture Index for 3/4/08 Field Review

0 50 100 Feet
1 inch equals 100 feet

1

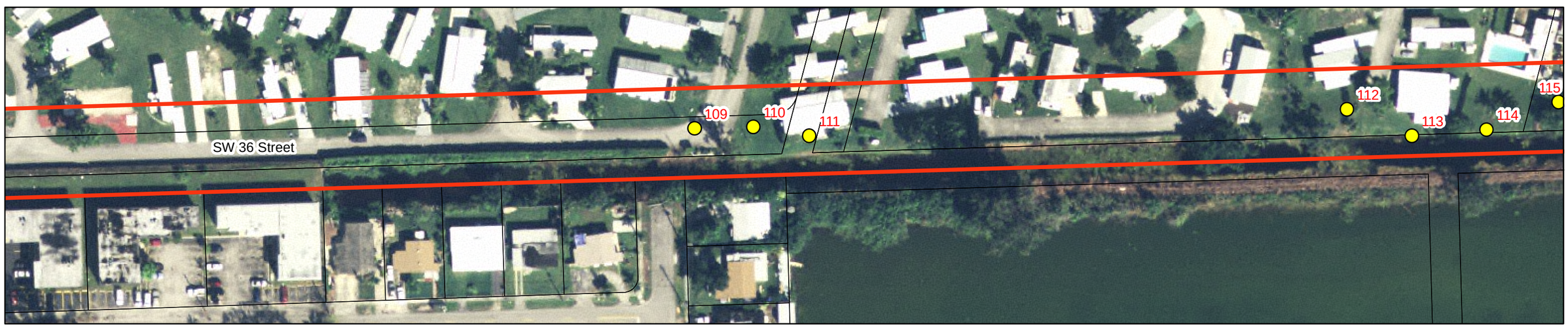

NOTE: Red lines show proposed edge of pavement for Oakes Road (4-Lane w/median)

TOWN OF DAVIE
C3TS No. 00424-002-001-04

OAKES ROAD CROSSING
Picture Index for 3/4/08 Field Review

0 50 100 Feet
1 inch equals 100 feet

1

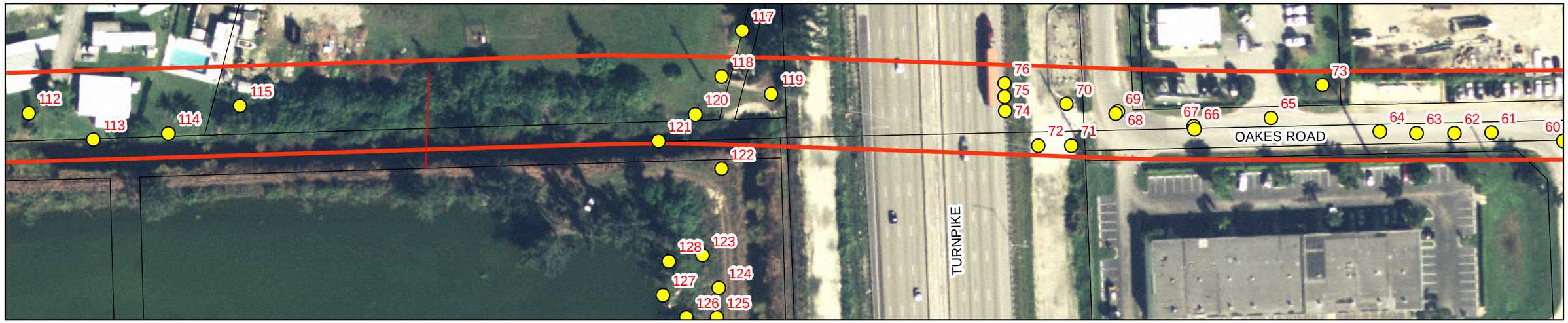

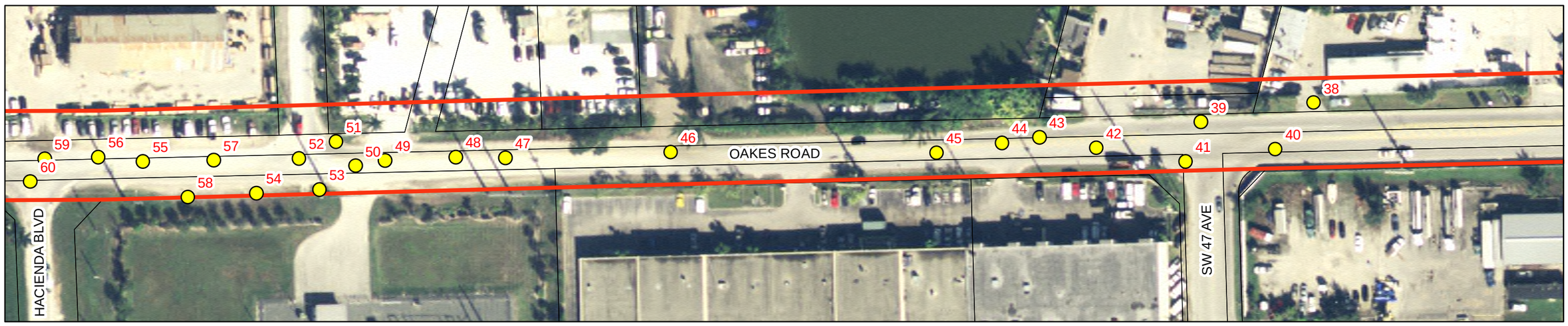

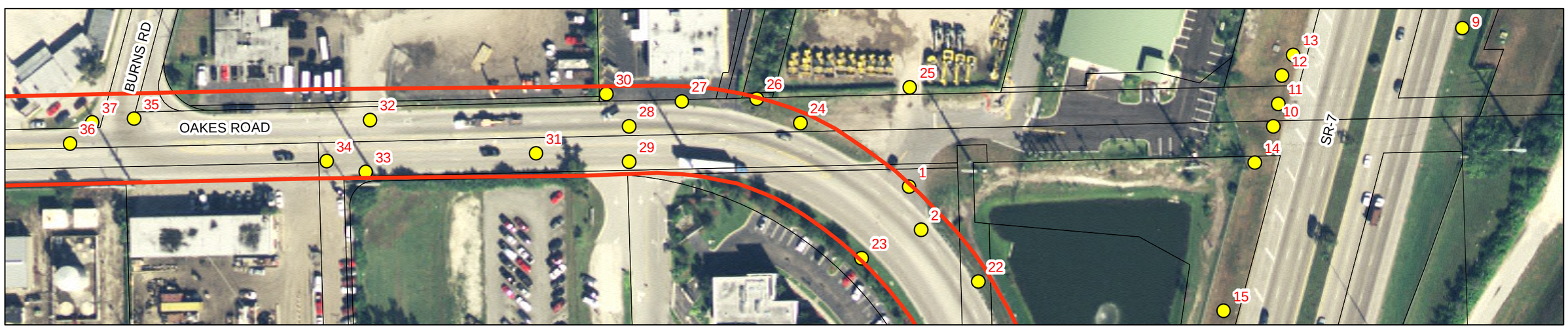

NOTE: Red lines show proposed edge of pavement for Oakes Road (4-Lane w/median)

OakesRoad (1).jpg

OakesRoad (2).jpg

OakesRoad (3).jpg

OakesRoad (4).jpg

OakesRoad (5).jpg

OakesRoad (6).jpg

OakesRoad (7).jpg

OakesRoad (8).jpg

OakesRoad (9).jpg

OakesRoad (10).jpg

OakesRoad (11).jpg

OakesRoad (12).jpg

OakesRoad (13).jpg

OakesRoad (14).jpg

OakesRoad (15).jpg

OakesRoad (16).jpg

OakesRoad (17).jpg

OakesRoad (18).jpg

OakesRoad (19).jpg

OakesRoad (20).jpg

OakesRoad (21).jpg

OakesRoad (22).jpg

OakesRoad (23).jpg

OakesRoad (24).jpg

OakesRoad (25).jpg

OakesRoad (26).jpg

OakesRoad (27).jpg

OakesRoad (28).jpg

OakesRoad (29).jpg

OakesRoad (30).jpg

OakesRoad (31).jpg

OakesRoad (32).jpg

OakesRoad (33).jpg

OakesRoad (34).jpg

OakesRoad (35).jpg

OakesRoad (36).jpg

OakesRoad (37).jpg

OakesRoad (38).jpg

OakesRoad (39).jpg

OakesRoad (40).jpg

OakesRoad (41).jpg

OakesRoad (42).jpg

OakesRoad (43).jpg

OakesRoad (44).jpg

OakesRoad (45).jpg

OakesRoad (46).jpg

OakesRoad (47).jpg

OakesRoad (48).jpg

OakesRoad (49).jpg

OakesRoad (50).jpg

OakesRoad (51).jpg

OakesRoad (52).jpg

OakesRoad (53).jpg

OakesRoad (54).jpg

OakesRoad (55).jpg

OakesRoad (56).jpg

OakesRoad (57).jpg

OakesRoad (58).jpg

OakesRoad (59).jpg

OakesRoad (60).jpg

OakesRoad (61).jpg

OakesRoad (62).jpg

OakesRoad (63).jpg

OakesRoad (64).jpg

OakesRoad (65).jpg

OakesRoad (66).jpg

OakesRoad (67).jpg

OakesRoad (68).jpg

OakesRoad (69).jpg

OakesRoad (70).jpg

OakesRoad (71).jpg

OakesRoad (72).jpg

OakesRoad (73).jpg

OakesRoad (74).jpg

OakesRoad (75).jpg

OakesRoad (76).jpg

OakesRoad (77).jpg

OakesRoad (78).jpg

OakesRoad (79).jpg

OakesRoad (80).jpg

OakesRoad (81).jpg

OakesRoad (82).jpg

OakesRoad (83).jpg

OakesRoad (84).jpg

OakesRoad (85).jpg

OakesRoad (86).jpg

OakesRoad (87).jpg

OakesRoad (88).jpg

OakesRoad (89).jpg

OakesRoad (90).jpg

OakesRoad (91).jpg

OakesRoad (92).jpg

OakesRoad (93).jpg

OakesRoad (94).jpg

OakesRoad (95).jpg

OakesRoad (96).jpg

OakesRoad (97).jpg

OakesRoad (98).jpg

OakesRoad (99).jpg

OakesRoad (100).jpg

OakesRoad (101).jpg

OakesRoad (102).jpg

OakesRoad (103).jpg

OakesRoad (104).jpg

OakesRoad (105).jpg

OakesRoad (106).jpg

OakesRoad (107).jpg

OakesRoad (108).jpg

OakesRoad (109).jpg

OakesRoad (110).jpg

OakesRoad (111).jpg

OakesRoad (112).jpg

OakesRoad (113).jpg

OakesRoad (114).jpg

OakesRoad (115).jpg

OakesRoad (116).jpg

OakesRoad (117).jpg

OakesRoad (118).jpg

OakesRoad (119).jpg

OakesRoad (120).jpg

OakesRoad (121).jpg

OakesRoad (122).jpg

OakesRoad (123).jpg

OakesRoad (124).jpg

OakesRoad (125).jpg

OakesRoad (126).jpg

OakesRoad (127).jpg

OakesRoad (128).jpg

#2 CURVE ON OAKES ROAD NEAR SR-7 INTERSECTION

#4 GUARD RAIL EAST BOUND OAKES NEAR SR-7

DAVIE FIRE HOUSE
#1

#3 DRIVEWAY FOR NEW TOWN COMMERCE PARK

#6 SR-7 & OAKS ROAD INTERSECTION. DESIGN VEHICLE SHOWN

#8 SR-7 / OAKS ROAD INTERCHANGE

#5 OPEN AREA IN FRONT OF NEWTOWN COMMERCE PARK NEAR SR-7 INTERSECTION

#7 DAMAGED GUARDRAIL AT SR-7 / OAKS ROAD

#10 OVERHEAD ELECTRIC NEAR POTENTIAL INTERSECTION OF SR-7/OAKS ROAD

#12 SR-7 LOOKING NORTH STANDING AT POTENTIAL NEW CONECTION TO SR-7

#9 UTILITY STATION (POSSIBLY ELECTRIC) ON NB SR-7 NEAR THE POTENTIAL NEW CONNECTION TO OAKES ROAD

#11 GAS LINE NEAR POTENTIAL NEW CONNECTION TO SR-7

#14 OVERHEAD ELECTRIC NEAR POTENTIAL CONNECTION TO SR-7

#16 BLOW-OFF VALVE SB SWALE ON SR-7

#13 WATERMAIN CONNECTION FOR TOWN'S FIREHOUSE

#15 SB SWALE ALONG SR-7. OAKES ROAD INTERSECTION AHEAD

#18 SR-7 SB SWALE NEAR OAKS INTERSECTION

#20 STORMWATER TREATMENT AREA BETWEEN SR-7 & OAKS ROAD

#17 BLOW OFF VALVE SB SWALE ON SR-7

#19 OAKS/SR-7 INTERSECTION



#22 OAKS ROAD BEND NEAR SR-7. FIRE HOUSE DRIVEWAY AHEAD ON RIGHT

#24 WEST BOUND OAKS ROAD. STANDING IN FIRE HOUSE DRIVEWAY.

#21 OAKS ROAD BEND NEAR SR-7 (LOOKING NORTH)

#23 OAKS ROAD EAST BOUND, JUST BEFORE BEND

#26 STORMDRAIN AND SWALE JUST WEST OF FIREHOUSE

#28 WESTBOUND OAKS ROAD, NEAR FIRE HOUSE

#25 G$S EQUIPMENTAL RENTAL DRIVEWAY

#27 DRIVEWAY FOR PM WELDING

#30 SWALE WB OAKS FENCE ON R/W

#32 UNITED RENTALS DRIVEWAY

#29 DRIVEWAY (BACK ENTRANCE) NEW TOWN COMMERCE PARK

#31 UTILITY CABINET EAST BOUND ON OAKS

#34 U.P.I DRIVEWAY

#36 POSSIBLE ENCROACHMENT ON R/W
SOUTHERN EDGE OF CONCRETE WALL

#33 OVERHEAD ELECRIC MAJOR TRANSMISSION
LINES

#35 BURNS ROAD "T" INTERSECTION. 4 LANES

#38 WEST BOUND OAKES ROAD SWALE

#40 SECOND GENERATION BODY SHOP DRIVEWAY

#37 POSSIBLE ENCROACHMENT ON R/W. SOUTHERN EDGE OF CONCRETE WALL

#39 SW 47 AVE INTERSECTION

#42 DRIVEWAY FOR TRUCK PARKING

#44 DRIVEWAY FOR WAREHOUSE (LOOKING SOUTH)

#41 SW 47th AVE

#43 ENTRANCE TO SMALL PROPERTY BORDERING BORROW PIT AND OAKS ROAD

#46 DRIVEWAY FOR TRUCK PARKING

#48 DAVIE CONCRETE BATCH PLANT

#45 OAKS ROAD CHANGES TO 3 LANES

#47 OAKS ROAD LOOKING WEST. TURNPIKE AHEAD

#50 DRIVEWAY FOR FPL SUBSTATION

#52 SW 49th WAY LOOKING NORTH

#49 DRIVEWAY FOR DAVIE CONCRETE

#51 OAKS ROAD LOOKING WEST. DAVIE CONCRETE ON RIGHT, TURNPIKE AHEAD

#54 OVERHEAD ELECTRIC MAIN TRANSMISSION

#56 LOCATION OF POTENTIAL BRIDGE TURNPIKE AHEAD.

#53 OVERHEAD ELECTRIC

#55 SWALE ALONG WEST BOUND OKS USED AS PARKING. BRIDGE WILL TOUCHDOWN IN THIS AREA

#58 OAKS ROAD 3 LANE NEAR BRIDGE TOUCHDOWN
LOOKING EAST

#60 HACIENDA BLVD LOOKING SOUTH

#57 OAKES ROAD LOOKING EAST

#59 ENTRANCE TO PARKING LOT
END OF OAKS ROAD NEAR TURNPIKE.

#62 EXPOSED GAS LINE NEAR PROPOSED BRIDGE

#64

#61 EXPOSED GAS LINE

#63 [redacted] ACROSS FROM EXPOSED GAS LINE
OVERHEAD ELECTRIC POLES.

#66 END OF OAKS ROAD. LOOKING WEST

#68 SW 50th AVE - FRONTS TURNPIKE
LOOKING NORTH

#65 RYDER VEHICLE SALES NORTH SIDE OF OAKES
NEAR TURNPIKE

#67 END OF OAKS ROAD. OVERHEAD TRANSMISSION
LINES PERPENDICULAR TO OAKS

#70 GAS VALVES NEAR TURNPIKE

#72 NEW FORCE MAIN BEING INSTALLED ALONG TURNPIKE

#69 SW 50th AVE – OVERHEAD ELECTRIC

#71 NEW UTILITIES ALONG TURNPIKE

#74 LOCATION OF BRIDGE OVER TURNPIKE SEE OVERHEAD ELECTRIC

#76 OVERHEAD ELECTRIC NEAR PROPOSED BRIDGE



#73 CLOGGED STORM DRAIN

#75 OVERHEAD ELECTRIC

#78 10' SIDEWALK ALONG DAVIE ROAD

#80 SIDEWALK ALONG DAVIE ROAD

#77 RECYCLING CENTER AT END OF SW 50th AVE

#79 DAVIE ROAD 5 LANES

#82 CONNECTION AHEAD INTO FINGER CANAL

#84 OUTFLOW INTO DRAINAGE SWALE

#81 DRAINAGE SWALE IN OAKES ROAD R/W

#83 IMPOUNDMENT AREA ADJACENT TO SWALE
IT IS CONNECTED VIA 36" CMP

#86 STORMWATER PUMP STATION

#88 IMPOUNDMENT AREA - CULVERT SHOWN DISHARGES EAST

#85 INTAKE OF PUMPSTATION

#87 IMPOUNDMENT AREA LOOKING SOUTH

#90 DRAINAGE SWALE BEHIND TRAILER PARK

#92 DRAINAGE SWALE BEHIND TRAILER PARK

#89 TRAILER PARK SWALE 36" INTO IMPOUNDMENT AREA

#91 DRAINAGE SWALE BEHIND TRAILER PARK

#94 DRAINAGE SWALE NEAR WESTERN END

#96 END OF DRAINAGE SWALE. CULVERT CONTINUES TO DAVIE ROAD ≈ 900'

#93 DRAINAGE SWALE

#95 DRAINAGE SWALE LOOKING EAST

#98 CLOSEUP OF MANHOLE

#100 OPEN AREA TO LEFT OF TRAILER PARK EXIT DAVIE ROAD AHEAD.

#97 MANHOLE FOR STORMWATER SYSTEM. IT CONNECTS TO SWALE

#99 - SWALE NO LONGER EXIST NEAR DAVIE ROAD. INSTEAD THERE IS A 36" CULVERT

#102 STORMWATER MANHOLE NEAR DAVIE ROAD LIKELY CONNECTED TO SWALE



#104 BCC ACROSS DAVIE ROAD CONNECTION

#101 TRAILER PARK EXIT. THIS WILL HAVE TO BE REWORKED TO ALIGN WITH OAKS ROAD

#103 ENTRANCE TO BCC MAY HAVE TO BE ADJUSTED TO ALIGN WITH OAKES ROAD

#106 DAVIE ROAD WHERE OAKES ROAD WILL TIE IN. LOOKING SOUTH

#108 BEGIN 36th STREET. IMPOUNDMENT AREA AHEAD. LOOKING WEST. UNDERGROUND CULVERT

#105 DAVIE ROAD WHERE OAKES ROAD WILL TIE IN. LOOKING NORTH

#107 SW 36th STREET LOOKING EAST. IMPOUNDMENT AREA BEHIND. CULVERT UNDERGROUND TO RIGHT OF FENCE

#110 CANAL IS IN OAKS ROAD R/W. LOOKING EAST

#112 LARGE BORROW PIT ADJACENT TO CANAL THAT IS IN OAKES ROAD R/W

#109 CULVERT OUTFALLS INTO CANAL THAT IS APPX 50' WIDE x 4' DEEP. LOOKING WEST

#111 CANAL GETS DEEPER AT LEAST 8' DEEP

#114 DEEP CANAL CONTINUES UPTO TURNPIKE.
LOOKING EAST

#116 CANAL RUNS ALONG TURNPIKE AND ENDS
ABRUPTLY. LOOKING NORTH

#113 BORROW PIT AHEAD. CANAL NEAR
LOOKING SOUTH



#115 FINGER CANAL NEAR OAKS ROAD CANAL.
THIS DOES NOT APPEAR TO BE CONNECTED TO R/W

#118 PUMPSTATION HOUSE, BUT NO PUMP INSIDE
LOOKING SOUTH

#120 OAKES ROAD CANAL LOOKING WEST. OUT OF SERVICE
PUMP HOUSE TO RIGHT.

#117 CANAL ALONG TURNPIKE. LOOKING SOUTH

#119 POTENTIAL LOCATION FOR BRIDGE CROSSING
SEE OVERHEAD ELECTRIC. LOOKING EAST.

#122 GUY WIRES FOR UTILITY POLE AND ANTENNA ARE IN CONFLICT WITH ROADWAY.

#124 OUT OF SERVICE STORMWATER PUMP STATION



#121 CANAL ALONG TURNPIKE. OAKES ROAD CANAL ON RIGHT. LOOKING SOUTH

#123 ANTENNAS NEAR PROJECT. LOOKING WEST

#126 PANORAMIC VIEW 2 OF 4

#128 PANORAMIC VIEW 4 OF 4

#125 PANORAMIC VIEW 1 OF 4

#127 PANORAMIC VIEW 3 OF 4